

NOTICE!!

These documents have been scanned!

Do not place un-scanned documents beneath this notice!

Do not remove this notice from this file!

GPO Jacket No. 560-102
Print Order 61540
Rise Business Services, LLC
Job=AZ15 5/16/2019



Box Number= AZ15054



Claim Begin-End: AMC411759-AMC411759

1 Initial Receipt



AZ15054-1

AMC411759-AMC412495

United States Department of the Interior
Bureau of Land Management
 LANDS/RECREATION & PLANNING
 ONE N CENTRAL AVE
 PHOENIX, AZ 85004 -2203
 Phone: 602-417-9200

Receipt

No:

2455893

Transaction #: 2531926		ENTERED INTO COMPUTER
Date of Transaction: 11/03/2011		
CUSTOMER:		NOV 23 2011 <i>pb</i>
DAVID FRYBARGER 2510 ANGLER DR LAKE HAVASU CITY, AZ 86404-2134 US		

LINE #	QTY	DESCRIPTION	REMARKS	UNIT PRICE	TOTAL
1	1.00	LOCATABLE MINERALS / MINING CLAIMS- NEW, UNADJUD, ONE OR MORE AUTH NOS / NEW MINING CLAIM PROCESSING FEE \$15 CASES: AMC411759/\$15.00		- n/a -	15.00
2	1.00	LOCATABLE MINERALS / MINING CLAIMS- NEW, UNADJUD, ONE OR MORE AUTH NOS / NEW MINING CLAIM LOCATION FEE \$34 CASES: AMC411759/\$34.00		- n/a -	34.00
3	1.00	LOCATABLE MINERALS / MINING CLAIMS- NEW, UNADJUD, ONE OR MORE AUTH NOS / NEW MINING CLAIM MAINT FEE \$140 CASES: AMC411759/\$140.00		- n/a -	140.00
TOTAL:					\$189.00

PAYMENT INFORMATION			
1	AMOUNT:	189.00	POSTMARKED: N/A
	TYPE:	CHECK	RECEIVED: 11/03/2011
	CHECK NO:	3503	
	NAME:	HODGES, JACK L 3656 WINSTON DR LAKE HAVASU CITY AZ 86406 US	

REMARKS

This receipt was generated by the automated BLM Collections and Billing System and is a paper representation of a portion of the official electronic record contained therein.

**DEPARTMENT OF THE INTERIOR
BUREAU OF LAND MANAGEMENT
MINING CLAIMS**

Run Date/Time: 01/30/2012 03:20 PM

(LIVE) Serial Register Page

Page 1 of 1

01 05-10-1872;017STAT0091;30USC26,28,34

Case Type 384101: LODE CLAIM

Claim Name: LITTLE MICA #2

Commodity :

Case Disposition: ACTIVE

Total Acres

20.660

Serial Number

AMC413524

Lead File Number

AMC413524

Name & Address		Int Rel	% Interest
FRYBARGER DAVID	2510 ANGLER DR LAKE HAVASU CITY, AZ 86404-2134	CLAIMANT	0.0000000
FRYBARGER ROGER	2510 ANGLER DR LAKE HAVASU CITY, AZ 86404-2134	CLAIMANT	0.0000000
HODGES JACK	3656 WINSTON DR LAKE HAVASU CITY, AZ 86406-7253	CLAIMANT	0.0000000

Mer Twp	Rng	Sec	Quadrant	District/Field Office	County
14	0170N	0160W	010 NE	KINGMAN FO	MOHAVE

Act Date	Code	Action	Action Remarks	Receipt Number
01/02/2012	403	LOCATION DATE		
01/24/2012	395	RECORDATION NOTICE RECD	1	2502719
01/23/2012	484	LOCATION YEAR / MAINTENANCE	2012	2502719
01/23/2012	501	ACCT ADV IN LEAD FILE	AMC413524;	

Line Nr Remarks

NO WARRANTY IS MADE BY BLM
FOR USE OF THE DATA FOR
PURPOSES NOT INTENDED BY BLM

NOTICE!!

These documents have been scanned!

Do not place un-scanned documents beneath this notice!

Do not remove this notice from this file!

GPO Jacket No. 560-102
Print Order 61540
Rise Business Services, LLC
Job=AZ15 5/16/2019



Box Number= AZ15054



Claim Begin-End: AMC411759-AMC411759

2 Correspondence



AZ15054-1 AMC411759-AMC412495

June 8, 2012

In Reply Refer To:
3800 (9310) TS
AMC411759

CERTIFIED MAIL - RETURN RECEIPT REQUESTED No. 7012 1010 0002 1731 7982

NOTICE

DAVID FRYBARGER
2510 ANGLER DR
LAKE HAVASU CITY, AZ 86406

AMC411759
DAVID FRYBARGER

Mining Claim Location Notice(s) – Amendment(s) Required

Pursuant to Title 43 Code of Federal Regulations (CFR) 3832.1, this office received your notices of location for recording mining claims. In accordance with 43 CFR 3832.12, the claims listed above cannot be accepted as filed and must be amended as noted below.

1. Inadequate map was provided - you must clearly show on a map or sketch the boundaries of the claim. The map should clearly mark the boundaries of both the section and quarter section and should depict where within the quarter section the claim lies. The map should be accurate enough for Bureau of Land Management (BLM) to identify the mining claim or sites on the ground. It should be written out on the map description, township, range, section and quarter section. The boundaries of the claim should be drawn on the map where the claim lies in the section, also the number of feet should be entered on the map showing the length and width of the claim. 2) There is no signature on the location notice. At least one locator or an agent must sign the location notices. 3.) Write "AMENDMENT" at the top of the location notices and include your AMC serial number. Put attention Tony Smith on a note inside with the documents.

SENDER: COMPLETE THIS SECTION

- Complete items 1, 2, and 3. Also complete item 4 if Restricted Delivery is desired.
- Print your name and address on the reverse so that we can return the card to you.
- Attach this card to the back of the mailpiece, or on the front if space permits.

1. Article Addressed to:

DAVID FRYBARGER
 2510 ANGLER DR
 LAKE HAVASU CITY, AZ 86406
 9310 TS AMC411759


2. Article Number
 (Transfer from service label)

7012 1010 0002 1731 7982

COMPLETE THIS SECTION ON DELIVERY

A. Signature

X


 Agent Addressee

B. Received by (Printed Name)

David FRYBARGER

C. Date of Delivery

6-11-12

D. Is delivery address different from item 1?

 Yes

If YES, enter delivery address below:

 No

3. Service Type

 Certified Mail Express Mail Registered Return Receipt for Merchandise Insured Mail C.O.D.


4. Restricted Delivery? (Extra Fee)

 Yes

UNITED STATES POSTAL SERVICE

NOV 2011

12:30 PM 2012 JUN 5



First-Class Mail
Postage & Fees Paid
USPS
Permit No. G-10

• Sender: Please print your name, address, and ZIP+4 in this box •

RECEIVED
BLM AZ STATE OFFICE

2012 JUN 14 PM 1:48

PHOENIX, ARIZONA

BUREAU OF LAND MANAGEMENT
ARIZONA STATE OFFICE
ONE NORTH CENTRAL AVENUE
SUITE 800
PHOENIX, AZ 85004-2203

4427



You must file an amendment for each claim listed above to correct the defects identified. There is a \$10 BLM processing fee for each amendment. We must receive the amendments within 30 days of your receipt of this notice. If the amendments are not received within the 30-day timeframe the mining claims will be declared null and void.

If additional information is required, please contact Tony Smith at 602-417-9355. Please include your AMC serial number(s) on all correspondence.

/s/ Rebecca Heick

Rebecca Heick
Group Administrator
Lands and Minerals

TSmith:lm:060812

June 8, 2012

In Reply Refer To:
3800 (9310) TS
AMC411759

CERTIFIED MAIL - RETURN RECEIPT REQUESTED No. 7012 1010 0002 1731 7999

NOTICE

JACK HODGES
3656 WINSTON DR
LAKE HAVASU CITY, AZ 86406

AMC411759
JACK HODGES

Mining Claim Location Notice(s) – Amendment(s) Required

Pursuant to Title 43 Code of Federal Regulations (CFR) 3832.1, this office received your notices of location for recording mining claims. In accordance with 43 CFR 3832.12, the claims listed above cannot be accepted as filed and must be amended as noted below.

1. Inadequate map was provided - you must clearly show on a map or sketch the boundaries of the claim. The map should clearly mark the boundaries of both the section and quarter section and should depict where within the quarter section the claim lies. The map should be accurate enough for Bureau of Land Management (BLM) to identify the mining claim or sites on the ground. It should be written out on the map description, township, range, section and quarter section. The boundaries of the claim should be drawn on the map where the claim lies in the section, also the number of feet should be entered on the map showing the length and width of the claim. 2) There is no signature on the location notice. At least one locator or an agent must sign the location notices. 3.) Write "AMENDMENT" at the top of the location notices and include your AMC serial number. Put attention Tony Smith on a note inside with the documents.

SENDER: COMPLETE THIS SECTION

- Complete items 1, 2, and 3. Also complete item 4 if Restricted Delivery is desired.
- Print your name and address on the reverse so that we can return the card to you.
- Attach this card to the back of the mailpiece, or on the front if space permits.

1. Article Addressed to:

JACK HODGES
 3656 WINSTON DR
 LAKE HAVASU CITY, AZ 86406
 9310 TS AMC411759


2. Article Number-
 (Transfer from service label)

7012 1010 0002 1731 7999

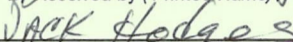
COMPLETE THIS SECTION ON DELIVERY

A. Signature

X


 Agent Addressee

B. Received by (Printed Name)



C. Date of Delivery

D. Is delivery address different from item 1?

 Yes


If YES, enter delivery address below:

 No

3. Service Type

 Certified Mail Express Mail Registered Return Receipt for Merchandise Insured Mail C.O.D.

4. Restricted Delivery? (Extra Fee)

 Yes

UNITED STATES POSTAL SERVICE



First-Class Mail
Postage & Fees Paid
USPS
Permit No. G-10


- Sender: Please print your name, address, and ZIP+4 in this box •

RECEIVED
BLM / AZ STATE OFFICE

JUN 13 PM 2:42

PHOENIX, ARIZONA

BUREAU OF LAND MANAGEMENT
ARIZONA STATE OFFICE
ONE NORTH CENTRAL AVENUE
SUITE 800
PHOENIX, AZ 85004-2203



You must file an amendment for each claim listed above to correct the defects identified. There is a \$10 BLM processing fee for each amendment. We must receive the amendments within 30 days of your receipt of this notice. If the amendments are not received within the 30-day timeframe the mining claims will be declared null and void.

If additional information is required, please contact Tony Smith at 602-417-9355. Please include your AMC serial number(s) on all correspondence.

/s/ Rebecca Heick

Rebecca Heick
Group Administrator
Lands and Minerals

TSmith:lm:060812

NOTICE!!

These documents have been scanned!

Do not place un-scanned documents beneath this notice!

Do not remove this notice from this file!

GPO Jacket No. 560-102
Print Order 61540
Rise Business Services, LLC
Job=AZ15 5/16/2019



Box Number= AZ15054



Claim Begin-End: AMC411759-AMC411759

3 Transfers



AZ15054-1

AMC411759-AMC412495

**NO
DOCUMENTS
FOUND**

NO DOCUMENTS FOUND
NO DOCUMENTS FOUND

NOTICE!!

These documents have been scanned!

Do not place un-scanned documents beneath this notice!

Do not remove this notice from this file!

GPO Jacket No. 560-102
Print Order 61540
Rise Business Services, LLC
Job=AZ15 5/16/2019



Box Number= AZ15054



Claim Begin-End: AMC411759-AMC411759

4 Miscellaneous



AZ15054-1

AMC411759-AMC412495

**NO
DOCUMENTS
FOUND**

NO DOCUMENTS FOUND
NO DOCUMENTS FOUND

NOTICE!!

These documents have been scanned!

Do not place un-scanned documents beneath this notice!

Do not remove this notice from this file!

GPO Jacket No. 560-102
Print Order 61540
Rise Business Services, LLC
Job=AZ15 5/16/2019



Box Number= AZ15054



Claim Begin-End: AMC411759-AMC411759

5 Annual Filings



AZ15054-1

AMC411759-AMC412495

UNITED STATES
DEPARTMENT OF THE INTERIOR
BUREAU OF LAND MANAGEMENT

239

PER

411759

MAINTENANCE FEE WAIVER CERTIFICATION

FORM APPROVED
OMB NO. 1004-0114
Expires: January 31, 2020

SEE INSTRUCTIONS ON PAGE 2

- This small miner waiver is filed for the assessment year beginning on September 1, 2019 and ending on September 1, 2020.
- The undersigned and all related parties owned ten or fewer mining claims, mill, or tunnel sites located and maintained on Federal lands in the United States of America on September 1, 2019.
- The undersigned have performed the assessment work required by law for each mining claim listed prior to filing this waiver and understand that by filing this form, the undersigned must file an affidavit of assessment work with the Bureau of Land Management (BLM) by the December 30th following the filing of this waiver.
- The undersigned understand that if the assessment work obligation has not yet come due under 30 U.S.C. 28 (for those claims in their first assessment year only), a notice of intent to hold reciting this condition must be recorded by the December 30th following the filing of this waiver.
- The undersigned understand that mill and tunnel sites may also be listed on this waiver and be waived from payment of the maintenance fee, and that a notice of intent to hold for these sites is required to be filed with the BLM by the December 30th following the filing of this waiver.
- The undersigned understand and acknowledge that pursuant to 43 U.S.C. 1212 and 18 U.S.C. 1001, the filing or recording of a false, fictitious, or fraudulent document with the BLM may result in a fine of up to \$250,000, a prison term not to exceed five years, or both.
- The mining claims, mill or tunnel sites for which this waiver from payment of the maintenance fees is requested are:

CLAIM OR SITE NAME	BLM RECORDATION SERIAL NUMBER
1. LITTLE MICA ✓	AMC 411759
2.	
3.	
4.	
5.	
6.	
7.	
8.	
9.	
10.	

RECEIVED
 BLM AZ STATE OFFICE
 2019 AUG 15 P 3:16
 PHOENIX, ARIZONA

The owner(s) (claimants) of the above mining claims and sites are:

7 DAVID FRYBARGER
 (Owner's Name - Please Print)
 2510 ANGLER DRIVE
 (Owner's Mailing Address)

David Frybarger
 (Owner's Signature)
 LAKE HAVASU CITY AZ 86404
 (City) (State) (Zip Code)

2 TOM HENDERSON
 (Owner's Name - Please Print)
 3187 IROQUOIS CIR.
 (Owner's Mailing Address)

Tom Henderson
 (Owner's Signature)
 LAKE HAVASU CITY AZ 86404
 (City) (State) (Zip Code)

AC 483
 ENTERED SEP 09 2019
 PB

(Owner's Name - Please Print)
 (Owner's Mailing Address)
 (Owner's Name - Please Print)
 (Owner's Mailing Address)

(Owner's Signature)
 (City) (State) (Zip Code)
 (Owner's Signature)
 (City) (State) (Zip Code)

UNITED STATES
DEPARTMENT OF THE INTERIOR
BUREAU OF LAND MANAGEMENT

4179

41759

[Handwritten signature]

MAINTENANCE FEE WAIVER CERTIFICATION

FORM APPROVED
OMB NO. 1004-0114
Expires: January 31, 2020

SEE INSTRUCTIONS ON PAGE 2

1. This small miner waiver is filed for the assessment year beginning on September 1, 2018 and ending on September 1, 2019.
2. The undersigned and all related parties owned ten or fewer mining claims, mill, or tunnel sites located and maintained on Federal lands in the United States of America on September 1, 2018.
3. The undersigned have performed the assessment work required by law for each mining claim listed prior to filing this waiver and understand that by filing this form, the undersigned must file an affidavit of assessment work with the Bureau of Land Management (BLM) by the December 30th following the filing of this waiver.
4. The undersigned understand that if the assessment work obligation has not yet come due under 30 U.S.C. 28 (for those claims in their first assessment year only), a notice of intent to hold reciting this condition must be recorded by the December 30th following the filing of this waiver.
5. The undersigned understand that mill and tunnel sites may also be listed on this waiver and be waived from payment of the maintenance fee, and that a notice of intent to hold for these sites is required to be filed with the BLM by the December 30th following the filing of this waiver.
6. The undersigned understand and acknowledge that pursuant to 43 U.S.C. 1212 and 18 U.S.C. 1001, the filing or recording of a false, fictitious, or fraudulent document with the BLM may result in a fine of up to \$250,000, a prison term not to exceed five years, or both.
7. The mining claims, mill or tunnel sites for which this waiver from payment of the maintenance fees is requested are:

CLAIM OR SITE NAME	BLM RECORDATION SERIAL NUMBER
1. LITTLE MICA	AMC 411759 (913)
2.	
3.	
4.	
5.	
6.	
7.	
8.	
9.	
10.	

RECEIVED
BLM AZ STATE OFFICE
2018 AUG 22 P 2:07
PHOENIX, ARIZONA

The owner(s) (claimants) of the above mining claims and sites are:

DAVID FRYBARGER
(Owner's Name - Please Print)

[Signature of David Frybarger]
(Owner's Signature)

2510 ANGLER DRIVE
(Owner's Mailing Address)

LAKE HAVASU CITY AZ 86404
(City) (State) (Zip Code)

JACK HODGES
(Owner's Name - Please Print)

[Signature of Jack Hodges]
(Owner's Signature)

3656 WINSTON DRIVE
(Owner's Mailing Address)

LAKE HAVASU CITY AZ 86406
(City) (State) (Zip Code)

(Owner's Name - Please Print)

(Owner's Signature)

(Owner's Mailing Address)

(City) (State) (Zip Code)

(Owner's Name - Please Print)

(Owner's Signature)

(Owner's Mailing Address)

(City) (State) (Zip Code)

(Continued on page 2)

ENTERED
SEP 04 2018
BY: #205 9/4/18

UNITED STATES
DEPARTMENT OF THE INTERIOR
BUREAU OF LAND MANAGEMENT

FORM APPROVED
OMB NO.: 1004-0114
Expires: January 31, 2020

411759

413524

AFFIDAVIT OF ANNUAL ASSESSMENT WORK

WHEN RECORDED, MAIL DOCUMENT TO:

NAME: DAVID FRYBARGER

ADDRESS: 2510 ANGLER DRIVE

CITY, STATE, ZIP: LAKE HAVASU, AZ 86404

414921
414951
416023
416163
449053

FOR COUNTY RECORDER'S USE

No. of Claims 7
x \$10/claim
Total due BLM \$ 70.00

TO ALL WHOM IT MAY CONCERN:

1. The undersigned certifies that at least \$100 per claim was expended for development, labor and improvements, or equivalent value added, as the annual assessment work for the assessment year ending September 1, 2019 for the following contiguous unpatented mining claim(s), located in the County of MOHAVE, in the State of ARIZONA.

BLM Serial No.	Name of Claim	Tp Rg Sec Mer				County Recordation Book and Page No.	Co. Recording Date
		Example: 13N 5E 14 MDM					
411759	LITTLE MICA	17N	16W	10	GSRB	2012034503	07/03/2012
413524	LITTLE MICA #2	17N	16W	10	GSRB	2012034504	07/03/2012
414921	LITTLE MICA #3	17N	16W	10	GSRB	2012034505	07/03/2012
414951	LITTLE MICA #4	17N	16W	10	GSRB	2012034506	07/03/2012
416023	LITTLE MICA #5	17N	16W	10	GSRB	2012034507	07/03/2012
416163	HERITAGE	17N	16W	10	GSRB	2012034508	07/03/2012
449053	LITTLE MICA #6	17N	16W	10	GSRB	2018014997	03/28/2018

RECEIVED
 DLM AZ STATE OFFICE
 2018 AUG 22 P 2:06
 PHOENIX ARIZONA

4243688

(Continued on page 2)

INTERIOR
 AUG 29 2018
 BY: RAM

2. Type of labor and improvements (specify what was done and give the total value for that labor and improvement to show at least \$100 for each claim). If a geological, geochemical, or geophysical survey was performed, as per 30 U.S.C. 28-1, reference the title of the report of survey, give cost and date of the survey and report, and indicate it was filed with the County Recorder:

Description of Work Performed	Value of Work Performed	Date Work Was Performed
Repaired/maintained existing access road	620	01/14/2018
Maintained claim monuments	100	01/21/2018
Mineral sampling and identification	300	05/12/2018

3. Name and mailing address of each person who performed the labor and improvements:

Name (please print) Ed Huskinson/Geologist	Current Mailing Address (please print) 4804 Steinke Dr., Kingman, AZ 86409
David Frybarger	2510 Angler Drive, Lake Havasu City, AZ 86404
Stephanie Holmes	1745 Squall King Dr., Lake Havasu City, AZ 86404
Laurie Bergeron	2731 War Eagle Dr., Lake Havasu City, AZ 86404

4. Name and mailing address of each person who holds and claims the subject mining claim(s) for the valuable minerals contained therein. Be sure to indicate if there is a change of address:

Name (please print) David Frybarger	Current Mailing Address (please print) 2510 Angler Dr., Lake Havasu City, AZ 86404
Roger Frybarger	2510 Angler Dr., Lake Havasu City, AZ 86404
Jack Hodges	3656 Winston Dr., Lake Havasu City, AZ 86406
Stephanie Holmes	2745 Squall King Dr., Lake Havasu City, AZ 86404
Laurie Bergeron	2731 War Eagle Dr., Lake Havasu City, AZ 86406

BLM AZ STATE OFFICE
 PHOENIX, ARIZONA
 2018 AUG 22 PM 2:01
 RECEIVED

5. The undersigned testifies that on the date of January 21, 2018, all monuments required by law were erected upon the subject claim(s), and all notices required by law were posted on the subject claim(s) or copies thereof were in place, and at said date, each corner monument bore or contained

markings sufficient to appropriately designate the corner of the claim to which it pertains and the name of the claim(s).

I hereby certify under penalty of perjury under the laws of the State of ARIZONA that the foregoing statements are true and correct:

[Signature]

(Signature of person responsible for above statement)

Date: August 16, 2018

Title 18 U.S.C. 1001 and 43 U.S.C. 1212 make it a crime for any person knowingly and willfully to make to any department or agency of the United States any false, fictitious or fraudulent statements or representations as to any matter within its jurisdiction.

Notary Block


SUBSCRIBED AND SWORN TO before me, this 16 day of Aug 2018

By: [Signature]

(Signature of Affiant)

Title: Notary

My Commission Expires: June 10, 2019



INSTRUCTIONS

1. This is an optional form that may be used to satisfy the requirements for the Bureau of Land Management (BLM) under the provisions of 43 U.S.C. §1744 and 30 U.S.C. §28-28d and the regulations thereunder (43 CFR part 3835). Since local and State laws may vary, you should contact your local and State agencies where the claims are located to ensure all applicable laws and requirements are satisfied.
2. The claimant(s) must fill in the date in paragraph 1 for the applicable assessment year and the county and state where the claims are located.
3. All claim names, BLM serial numbers, legal descriptions, and original county recording information must be listed for the claims pertaining to this assessment notice.
4. The claimant(s) must complete paragraph 2 listing all labor or improvements which was performed on or did benefit the subject mining claims. The value and date of the labor or improvements must also be listed. The total amount of labor or improvements can be listed, but the total expenditure must equal at least \$100 for each claim.
5. The names and current mailing addresses of the person(s) performing the labor shall be listed in paragraph 3.
6. The name and current mailing address of each owner (claimant) of the claims shall be listed in paragraph 4. The mailing address shall be the owner's address and not the address of an agent or anyone representing the claimant. Be sure to note if there has been a change of address.
7. Paragraph 5 shall be completed to show the date it was verified that all monuments required by law were properly erected, all notices were posted, and that corners were appropriately designated for all claims listed.
8. An exact legible reproduction or duplicate (other than microfilm or other electronic media) of this affidavit or another type of affidavit of assessment work that you file or will file in the county where each claim is located, must be filed with the BLM on or before December 30 of the calendar year in which the assessment year ends. For mill or tunnel sites, a separate notice of intent to hold must be filed with the BLM on or before December 30. Requirements for filing a notice of intent to hold can be found at 43 CFR 3835.33.
9. A processing fee of \$10 for each claim listed must be remitted to the BLM along with this or any other affidavit of assessment work.

RECEIVED
 BLM AZ STATE OFFICE
 2018 AUG 22 P 2:01
 PHOENIX, ARIZONA

NOTICE OF INTENTION TO HOLD MINING CLAIMS/SITES

When Recorded Return Document to:

DAVID FRYBARGER
2510 ANGLER DR.
LAKE HAVASU CITY AZ 86404

BLM
Date
Stamp

Check here if this is a change of address.

Telephone: 928 230-9080

E-mail Address: DAVID.FRYBARGER@GMAIL.COM

I (We) intend to hold the claims(s) and/or site(s) listed below for the calendar year 2018, and I (We) have filed or will file a Notice of Intent to Hold in the county where the claim (s) is located.

Reason for filing a Notice of Intent to Hold instead of an assessment work filing (check one):

- Maintenance fee was paid to maintain claim(s) during this assessment year.
- Mill or tunnel sites.
- Claim(s) was located during the current assessment year.
- BLM has deferred assessment work (attach copy of decision granting deferment, or pending petition for deferment including date petition was filed.)

Line No.	AMC NUMBER	CLAIM/SITE NAME	COUNTY RECORDER DATA (If available)	TWP	RNG	SEC
1	449053	LITTLE MICA # 6	2018014997	17N	16W	10
2						
3						
4						
5						
6						
7						
8						
9						
10						

481
 ENTERED
 SEP 13 2018
 BY: [Signature]

NOTICE OF INTENTION TO HOLD MINING CLAIMS/SITES
page 2

RECEIVED
BLM AZ STATE OFFICE
2018 AUG 22 P 2: 07
PHOENIX, ARIZONA
BLM
Date
Stamp

1. State of Arizona, County of MOHAVE

2. I (Name) DAVID FRYBARGER

3. Reside at (Address) 2510 ANGLER DR

City LAKE HAVASU CITY County MOHAVE State AZ Zip 86404 being duly sworn, depose and say that I am a citizen of the United States, more than eighteen years of age, that all of the facts set forth in this notice, subject to the provisions and penalties of 18 U.S.C. 1001 pertaining to the filing of false, fictitious, or fraudulent statements with the United States, are true and correct according to the best of my knowledge, information and belief.

4. Owner's name and address (If not shown in Items 1-3 above). DAVID FRYBARGER AND LAURIE BERGERON 2731 WAR EAGLE DR. LAKE HAVASU CITY AZ 86406

5. Dated: _____ Signature: David Frybarger Laurie Bergeron


Bureau of Land Management
Arizona State Office
www.blm.gov/az

No. of Claims: _____ x \$10 = _____
Check No: _____ Init. _____
Receipt No.: _____
For BLM Use Only

PRESS FIRMLY TO SEAL

PRESS FIRMLY TO SEAL

USPS TRACKING #



9405 5118 9956 0152 9786 60

PRIORITY[®] ★ MAIL ★



DATE OF DELIVERY SPECIFIED*



USPS TRACKING[™] INCLUDED*



INSURANCE INCLUDED*



PICKUP AVAILABLE

* Domestic only

FROM: DAVID FRYBARGER
2510 ANGLER DR.
LAKE HAVASU CITY, AZ 86404

TO:

U.S. DEPARTMENT OF THE INTERIOR
BUREAU OF LAND MANAGEMENT
ONE NORTH CENTRAL AVE. SUITE 800
PHOENIX, AZ 85004-4427

RECEIVED
BLM AZ STATE OFFICE

2010 AUG 22 2:06

PHOENIX, ARIZONA

WHEN USED INTERNATIONALLY,
A CUSTOMS DECLARATION
LABEL MAY BE REQUIRED.



PS00001000014

EP14F July 2013
OD: 12.5 x 9.5

VISIT US AT USPS.COM[®]
ORDER FREE SUPPLIES ONLINE



This packaging is the property of the U.S. Postal Service[®] and is provided solely for use in sending Priority Mail[®] shipments. Violation of federal law. This packaging is not for resale. EP14F © U.S. Postal Service, July 2013. All rights reserved.

This envelope is made from post-consumer waste. Please recycle - again.

07.70 \$6.70
FROM 86403
mPOS
001001000014



PRIORITY[®]

★ MAIL ★



FLAT RATE ENVELOPE

ONE RATE ★ ANY WEIGHT*



PS00001000014

EP14F July 2013
OD: 12.5 x 9.5



* Domestic only. * For International shipments, the maximum weight is 4 lbs.

United States Department of the Interior
Bureau of Land Management
 DIV OF LANDS, MINRLS & ENERGY
 ONE N CENTRAL AVE
 PHOENIX, AZ 85004 -4427
 Phone: 602-417-9200

Receipt

No: 4243688

Transaction #: 4359134	
Date of Transaction: 08/24/2018	
CUSTOMER:	
DAVID FRYBARGER 2510 ANGLER DR LAKE HAVASU CITY, AZ 86404-2134 US	

LINE #	QTY	DESCRIPTION	REMARKS	UNIT PRICE	TOTAL
1	1.00	LOCATABLE MINERALS / MINING CLAIMS-NOT NEW-UNADJUD, ONE AUTH NO. ONLY / MINING CLAIM MONEY RECEIVED CASES: AMC411759/\$80.00	POL 2018/7 WAV NOI 2018/1	- n/a -	80.00
TOTAL:					\$80.00

PAYMENT INFORMATION			
1	AMOUNT:	80.00	POSTMARKED: N/A
	TYPE:	CHECK	RECEIVED: 08/22/2018
	CHECK NO:	1847	
	NAME:	FRYBARGER, DAVID 2510 ANGLER DR LAKE HAVASU CITY AZ 86404-2134 US	

REMARKS

This receipt was generated by the automated BLM Collections and Billing System and is a paper representation of a portion of the official electronic record contained therein.

UNITED STATES
DEPARTMENT OF THE INTERIOR
BUREAU OF LAND MANAGEMENT

FORM APPROVED
OMB NO.: 1004-0114
Expires: January 31, 2020

411759
413524
414921
414951
416023
416163

AFFIDAVIT OF ANNUAL ASSESSMENT WORK

WHEN RECORDED, MAIL DOCUMENT TO:

NAME: DAVID FRYBARGER

ADDRESS: 2510 ANGLER DRIVE

CITY, STATE, ZIP: LAKE HAVASU, AZ 86404

FOR COUNTY RECORDER'S USE

No. of Claims 6
x \$10/claim
Total due BLM \$ 60.00

TO ALL WHOM IT MAY CONCERN:

1. The undersigned certifies that at least \$100 per claim was expended for development, labor and improvements, or equivalent value added, as the annual assessment work for the assessment year ending September 1, 2018 for the following contiguous unpatented mining claim(s), located in the County of MOHAVE, in the State of ARIZONA.

BLM Serial No.	Name of Claim	Tp Rg Sec Mer				County Recordation Book and Page No.	Co. Recording Date
		Example: 13N 5E 14 MDM					
411759	LITTLE MICA	17N	16W	10	GSRB	2012034503	07/03/2012
413524	LITTLE MICA #2	17N	16W	10	GSRB	2012034504	07/03/2012
414921	LITTLE MICA #3	17N	16W	10	GSRB	2012034505	07/03/2012
414951	LITTLE MICA #4	17N	16W	10	GSRB	2012034506	07/03/2012
416023	LITTLE MICA #5	17N	16W	10	GSRB	2012034507	07/03/2012
416163	HERITAGE	17N	16W	10	GSRB	2012034508	07/03/2012

3946088

RECEIVED
BLM AZ STATE OFFICE
2017 AUG 29 A. 8: 29
PHOENIX, ARIZONA
SEP 05 2017
BY: R. AM

markings sufficient to appropriately designate the corner of the claim to which it pertains and the name of the claim(s).

I hereby certify under penalty of perjury under the laws of the State of ARIZONA that the foregoing statements are true and correct:

[Signature] Date: August 24, 2017
(Signature of person responsible for above statement)

Title 18 U.S.C. 1001 and 43 U.S.C. 1212 make it a crime for any person knowingly and willfully to make to any department or agency of the United States any false, fictitious or fraudulent statements or representations as to any matter within its jurisdiction.


Notary Block

SUBSCRIBED AND SWORN TO before me, this 24 day of August 2017

By: [Signature]
(Signature of Affiant)

Title: Notary

My Commission Expires: June 10, 2019



INSTRUCTIONS

- 1. This is an optional form that may be used to satisfy the requirements for the Bureau of Land Management (BLM) under the provisions of 43 U.S.C. §1744 and 30 U.S.C. §28-28d and the regulations thereunder (43 CFR part 3835). Since local and State laws may vary, you should contact your local and State agencies where the claims are located to ensure all applicable laws and requirements are satisfied.
- 2. The claimant(s) must fill in the date in paragraph 1 for the applicable assessment year and the county and state where the claims are located.
- 3. All claim names, BLM serial numbers, legal descriptions, and original county recording information must be listed for the claims pertaining to this assessment notice.
- 4. The claimant(s) must complete paragraph 2 listing all labor or improvements which was performed on or did benefit the subject mining claims. The value and date of the labor or improvements must also be listed. The total amount of labor or improvements can be listed, but the total expenditure must equal at least \$100 for each claim.
- 5. The names and current mailing addresses of the person(s) performing the labor shall be listed in paragraph 3.
- 6. The name and current mailing address of each owner (claimant) of the claims shall be listed in paragraph 4. The mailing address shall be the owner's address and not the address of an agent or anyone representing the claimant. Be sure to note if there has been a change of address.
- 7. Paragraph 5 shall be completed to show the date it was verified that all monuments required by law were properly erected, all notices were posted, and that corners were appropriately designated for all claims listed.
- 8. An exact legible reproduction or duplicate (other than microfilm or other electronic media) of this affidavit or another type of affidavit of assessment work that you file or will file in the county where each claim is located, must be filed with the BLM on or before December 30 of the calendar year in which the assessment year ends. For mill or tunnel sites, a separate notice of intent to hold must be filed with the BLM on or before December 30. Requirements for filing a notice of intent to hold can be found at 43 CFR 3835.33.
- 9. A processing fee of \$10 for each claim listed must be remitted to the BLM along with this or any other affidavit of assessment work.

RECEIVED
STATE OFFICE
MILWAUKEE ARIZONA
AUG 29 8:29

United States Department of the Interior
Bureau of Land Management
 DIV OF LANDS, MINRLS & ENERGY
 ONE N CENTRAL AVE
 PHOENIX, AZ 85004 -4427
 Phone: 602-417-9200

Receipt

No: 3966088

Transaction #: 4075973	
Date of Transaction: 08/30/2017	
CUSTOMER:	
DAVID FRYBARGER 2510 ANGLER DR LAKE HAVASU CITY, AZ 86404-2134 US	

LINE #	QTY	DESCRIPTION	REMARKS	UNIT PRICE	TOTAL
1	1.00	LOCATABLE MINERALS / MINING CLAIMS- NOT NEW-UNADJUD, ONE AUTH NO. ONLY / MINING CLAIM MONEY RECEIVED CASES: AMC411759/\$70.00	POL 2017/6 NOI 2017/1 WAV	- n/a -	70.00
TOTAL:					\$70.00

PAYMENT INFORMATION			
1	AMOUNT:	70.00	POSTMARKED: N/A
	TYPE:	CHECK	RECEIVED: 08/29/2017
	CHECK NO:	1788	
	NAME:	FRYBARGER, DAVID H 2510 ANGLER DR LAKE HAVASU CITY AZ 86404-2134 US	

REMARKS

This receipt was generated by the automated BLM Collections and Billing System and is a paper representation of a portion of the official electronic record contained therein.

UNITED STATES
DEPARTMENT OF THE INTERIOR
BUREAU OF LAND MANAGEMENT

524
4/11/17

MAINTENANCE FEE WAIVER CERTIFICATION

FORM APPROVED
OMB NO. 1004-0114
Expires: January 31, 2020

SEE INSTRUCTIONS ON PAGE 2

AMC 411759

- This small miner waiver is filed for the assessment year beginning on September 1, 2017 and ending on September 1, 2018.
- The undersigned and all related parties owned ten or fewer mining claims, mill, or tunnel sites located and maintained on Federal lands in the United States of America on September 1, 2017.
- The undersigned have performed the assessment work required by law for each mining claim listed prior to filing this waiver and understand that by filing this form, the undersigned must file an affidavit of assessment work with the Bureau of Land Management (BLM) by the December 30th following the filing of this waiver.
- The undersigned understand that if the assessment work obligation has not yet come due under 30 U.S.C. 28 (for those claims in their first assessment year only), a notice of intent to hold reciting this condition must be recorded by the December 30th following the filing of this waiver.
- The undersigned understand that mill and tunnel sites may also be listed on this waiver and be waived from payment of the maintenance fee, and that a notice of intent to hold for these sites is required to be filed with the BLM by the December 30th following the filing of this waiver.
- The undersigned understand and acknowledge that pursuant to 43 U.S.C. 1212 and 18 U.S.C. 1001, the filing or recording of a false, fictitious, or fraudulent document with the BLM may result in a fine of up to \$250,000, a prison term not to exceed five years, or both.
- The mining claims, mill or tunnel sites for which this waiver from payment of the maintenance fees is requested are:

CLAIM OR SITE NAME	BLM RECORDATION SERIAL NUMBER
1. LITTLE MICA	AMC 411759
2.	
3.	
4.	
5.	
6.	
7.	
8.	
9.	
10.	

The owner(s) (claimants) of the above mining claims and sites are:

MW CHECK
7 ct

DAVID FRYBARGER ✓
 (Owner's Name - Please Print)
 2510 ANGLER DRIVE
 (Owner's Mailing Address)

David Frybarger
 (Owner's Signature)
 LAKE HAVASU CITY AZ 86404
 (City) (State) (Zip Code)

RECEIVED
 BLM AZ STATE OFFICE
 PHOENIX, ARIZONA
 2017 AUG 29 A 6 29

2 ct

JACK HODGES ✓
 (Owner's Name - Please Print)
 3656 WINSTON DRIVE
 (Owner's Mailing Address)

Jack Hodges
 (Owner's Signature)
 LAKE HAVASU CITY AZ 86406
 (City) (State) (Zip Code)

ENTERED
 AC 483
 SEP 18 2017
 BY: [Signature]

(Owner's Name - Please Print)
 (Owner's Mailing Address)

(Owner's Signature)
 (City) (State) (Zip Code)

(Owner's Name - Please Print)
 (Owner's Mailing Address)

(Owner's Signature)
 (City) (State) (Zip Code)

UNITED STATES
DEPARTMENT OF THE INTERIOR
BUREAU OF LAND MANAGEMENT

565
d.f.

MAINTENANCE FEE WAIVER CERTIFICATION

FORM APPROVED
OMB NO. 1004-0114
Expires: October 31, 2016

SEE INSTRUCTIONS ON PAGE 2

411759

1. This small miner waiver is filed for the assessment year beginning on September 1, 2016 and ending on September 1, 2017.
2. The undersigned and all related parties owned ten or fewer mining claims, mill, or tunnel sites located and maintained on Federal lands in the United States of America on September 1, 2016.
3. The undersigned have performed the assessment work required by law for each mining claim listed prior to filing this waiver and understand that by filing this form, the undersigned must file an affidavit of assessment work with the Bureau of Land Management (BLM) by the December 30th following the filing of this waiver.
4. The undersigned understand that if the assessment work obligation has not yet come due under 30 U.S.C. 28 (for those claims in their first assessment year only), a notice of intent to hold reciting this condition must be recorded by the December 30th following the filing of this waiver.
5. The undersigned understand that mill and tunnel sites may also be listed on this waiver and be waived from payment of the maintenance fee, and that a notice of intent to hold for these sites is required to be filed with the BLM by the December 30th following the filing of this waiver.
6. The undersigned understand and acknowledge that pursuant to 43 U.S.C. 1212 and 18 U.S.C. 1001, the filing or recording of a false, fictitious, or fraudulent document with the BLM may result in a fine of up to \$250,000, a prison term not to exceed five years, or both.
7. The mining claims, mill or tunnel sites for which this waiver from payment of the maintenance fees is requested are:

CLAIM OR SITE NAME	BLM RECORDATION SERIAL NUMBER
1. LITTLE MICA	AMC 411759 ✓
2.	
3.	
4.	
5.	
6.	
7.	
8.	
9.	
10.	

RECEIVED
BLM AZ STATE OFFICE
2016 AUG 31 P 3:18
PHOENIX, ARIZONA

The owner(s) (claimants) of the above mining claims and sites are:

6- DAVID FRYBARGER ✓
 (Owner's Name - Please Print)
 2510 ANGLER DRIVE
 (Owner's Mailing Address)

David Frybarger
 (Owner's Signature)
 LAKE HAVASU CITY AZ 86404
 (City) (State) (Zip Code)

2- JACK HODGES ✓
 (Owner's Name - Please Print)
 3656 WINSTON DRIVE
 (Owner's Mailing Address)

Jack Hodges
 (Owner's Signature)
 LAKE HAVASU CITY AZ 86406
 (City) (State) (Zip Code)

AC 483 (2017)
ENTERED SEP 08 2016
PB

(Owner's Name - Please Print)
 (Owner's Mailing Address)
 (Owner's Name - Please Print)
 (Owner's Mailing Address)

(Owner's Signature)
 (City) (State) (Zip Code)
 (Owner's Signature)
 (City) (State) (Zip Code)

(Continued on page 2)

NW
- PB

UNITED STATES
DEPARTMENT OF THE INTERIOR
BUREAU OF LAND MANAGEMENT

FORM APPROVED
OMB NO.: 1004-0114
Expires: October 31, 2016

AFFIDAVIT OF ANNUAL ASSESSMENT WORK

WHEN RECORDED, MAIL DOCUMENT TO:

NAME: DAVID FRYBARGER

ADDRESS: 2510 ANGLER DRIVE

CITY, STATE, ZIP: LAKE HAVASU CITY, AZ 86404

411759
413524
414921
414951
416023
416163

FOR COUNTY RECORDER'S USE

No. of Claims 6
x \$10/claim
Total due BLM \$ 60.00

TO ALL WHOM IT MAY CONCERN:

- The undersigned certifies that at least \$100 per claim was expended for development, labor and improvements, or equivalent value added, as the annual assessment work for the assessment year ending September 1, 2016 for the following contiguous unpatented mining claim(s), located in the County of MOHAVE, in the State of ARIZONA.

BLM Serial No.	Name of Claim	Tp Rg Sec Mer				County Recordation Book and Page No.	Date
		Example: 13N 5E 14 MDM					
411759	LITTLE MICA	17N	16W	10	GSRB	2012034503	07/03/2012
413524	LITTLE MICA #2	17N	16W	10	GSRB	2012034504	07/03/2012
414921	LITTLE MICA #3	17N	16W	10	GSRB	2012034505	07/03/2012
414951	LITTLE MICA #4	17N	16W	10	GSRB	2012034506	07/03/2012
416023	LITTLE MICA #5	17N	16W	10	GSRB	2012034507	07/03/2012
416163	HERITAGE	17N	16W	10	GSRB	2012034508	07/03/2012

2016 AUG 31 P 3:19

RECEIVED
BLM AZ STATE OFFICE

(Continued on page 2)

RECEIPT # 3649597

2. Type of labor and improvements (specify what was done and give the total value for that labor and improvement to show at least \$100 for each claim). If a geological, geochemical, or geophysical survey was performed, as per 30 U.S.C. 28-1, reference the title of the report of survey, give cost and date of the survey and report, and indicate it was filed with the County Recorder:

Description of Work Performed	Value of Work Performed	Date Work Was Performed
Repaired/maintained existing access road	480	11/08/2015
Mineral sampling, identification and evaluation	300	11/11/2015
Maintained claim monuments	160	02/07/2016

3. Name and mailing address of each person who performed the labor and improvements:

Name (please print)
Hal Owen/Geologist

David Frybarger

Laurie Bergeron

Stephanie Holmes

Current Mailing Address (please print)
Lake Havasu City, AZ 86404

2510 Angler Dr., Lake Havasu City, AZ 86404

2731 War Eagle Dr., Lake Havasu City, AZ 86406

1745 Squall King Dr., Lake Havasu City, AZ 86404

RECEIVED
 BLM AZ STATE OFFICE
 2016 AUG 31 10 31 AM
 PHOENIX, ARIZONA

4. Name and mailing address of each person who holds and claims the subject mining claim(s) for the valuable minerals contained therein. Be sure to indicate if there is a change of address:

Name (please print)

David Frybarger

Roger Frybarger

Jack Hodges

Stephanie Holmes

Laurie Bergeron

Current Mailing Address (please print)

2510 Angler Drive, Lake Havasu City, AZ 86404

2510 Angler Drive, Lake Havasu City, AZ 86404

3656 Winston Drive, Lake Havasu City, AZ 86406

2745 Squall King Drive, Lake Havasu City, AZ 86404

2731 War Eagle Drive, Lake Havasu City, AZ 86406

5. The undersigned testifies that on the date of February 07, 20¹⁶, all monuments required by law were erected upon the subject claim(s), and all notices required by law were posted on the subject claim(s) or copies thereof were in place, and at said date, each corner monument bore or contained

markings sufficient to appropriately designate the corner of the claim to which it pertains and the name of the claim(s).

I hereby certify under penalty of perjury under the laws of the State of ARIZONA that the foregoing statements are true and correct:

[Signature] Date: August 25, 2016
(Signature of person responsible for above statement)

Title 18 U.S.C. 1001 and 43 U.S.C. 1212 make it a crime for any person knowingly and willfully to make to any department or agency of the United States any false, fictitious or fraudulent statements or representations as to any matter within its jurisdiction.

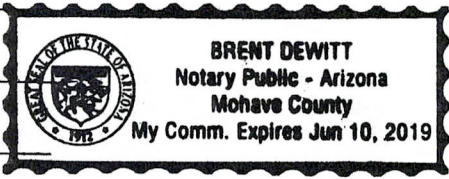
Notary Block

SUBSCRIBED AND SWORN TO before me, this 25 day of August 2016

By: [Signature]
(Signature of Affiant)

Title: _____

My Commission Expires: June 10, 2019



INSTRUCTIONS

1. This is an optional form that may be used to satisfy the requirements for the Bureau of Land Management (BLM) under the provisions of 43 U.S.C. §1744 and 30 U.S.C. §28-28d and the regulations thereunder (43 CFR part 3835). Since local and State laws may vary, you should contact your local and State agencies where the claims are located to ensure all applicable laws and requirements are satisfied.
2. The claimant(s) must fill in the date in paragraph 1 for the applicable assessment year and the county and state where the claims are located.
3. All claim names, BLM serial numbers, legal descriptions, and original county recording information must be listed for the claims pertaining to this assessment notice.
4. The claimant(s) must complete paragraph 2 listing all labor or improvements which was performed on or did benefit the subject mining claims. The value and date of the labor or improvements must also be listed. The total amount of labor or improvements can be listed, but the total expenditure must equal at least \$100 for each claim.
5. The names and current mailing addresses of the person(s) performing the labor shall be listed in paragraph 3.
6. The name and current mailing address of each owner (claimant) of the claims shall be listed in paragraph 4. The mailing address shall be the owner's address and not the address of an agent or anyone representing the claimant. Be sure to note if there has been a change of address.
7. Paragraph 5 shall be completed to show the date it was verified that all monuments required by law were properly erected, all notices were posted, and that corners were appropriately designated for all claims listed.
8. An exact legible reproduction or duplicate (other than microfilm or other electronic media) of this affidavit or another type of affidavit of assessment work that you file or will file in the county where each claim is located, must be filed with the BLM on or before December 30 of the calendar year in which the assessment year ends. For mill or tunnel sites, a separate notice of intent to hold must be filed with the BLM on or before December 30. Requirements for filing a notice of intent to hold can be found at 43 CFR 3835.33.
9. A processing fee of \$10 for each claim listed must be remitted to the BLM along with this or any other affidavit of assessment work.

2016 AUG 31 P 3:19

RECEIVED
BLM AZ STATE OFFICE

**United States Department of the Interior
Bureau of Land Management**

DIV OF LANDS, MINRLS & ENERGY
ONE N CENTRAL AVE
PHOENIX, AZ 85004 -4427
Phone: 602-417-9200

Receipt

No: 3649597

Transaction #: 3753606	
Date of Transaction: 09/01/2016	
CUSTOMER:	
DAVID FRYBARGER 2510 ANGLER DR LAKE HAVASU CITY, AZ 86404-2134 US	

LINE #	QTY	DESCRIPTION	REMARKS	UNIT PRICE	TOTAL
1	1.00	LOCATABLE MINERALS / MINING CLAIMS-NOT NEW-UNADJUD, ONE AUTH NO. ONLY / MINING CLAIM MONEY RECEIVED CASES: AMC411759/\$60.00	WAIVER 2017 - 6 / POL 2016 - 6	- n/a -	60.00
TOTAL:					\$60.00

PAYMENT INFORMATION			
1	AMOUNT:	60.00	POSTMARKED: 08/29/2016
	TYPE:	CHECK	RECEIVED: 08/31/2016
	CHECK NO:	1684	
	NAME:	FRYBARGER, DAVID H 2510 ANGLER DR LAKE HAVASU CITY AZ 86404-2134 US	

REMARKS

This receipt was generated by the automated BLM Collections and Billing System and is a paper representation of a portion of the official electronic record contained therein.

ENTERED
SEP - 6 2016
BY: 

PRESS FIRMLY TO SEAL

PRESS FIRMLY TO SEAL



1007



85004

U.S. POSTAGE
PAID
LAKE HAVASU CITY, AZ
86403
AUG 29, 16
AMOUNT
\$22.95
R2304E105179-9

PRIORITY ★ MAIL ★ EXPRESS™

OUR FASTEST SERVICE IN THE U.S.



This envelope is made from post-consumer waste. Please recycle - again.

WHEN USED INTERNATIONALLY,
A CUSTOMS DECLARATION
LABEL MAY BE REQUIRED.



EP13F July 2013 OD: 12.5 x 9.5



PS 10001000006

WRITE FIRMLY WITH BALL PEN ON HARD SURFACE TO MAKE ALL COPIES LEGIBLE.

CUSTOMER USE ONLY

FROM: (PLEASE PRINT) PHONE () - -

*DAVID PATRICK
25th Avenue
Lake Havasu City, AZ 86403*

PAYMENT BY ACCOUNT (if applicable)

DELIVERY OPTIONS (Customer Use Only)

SIGNATURE REQUIRED Note: The mailer must check the "Signature Required" box if the mailer: 1) Requires the addressee's signature; OR 2) Purchases additional insurance; OR 3) Purchases COD service; OR 4) Purchases Return Receipt service. If the box is not checked, the Postal Service will leave the item in the addressee's mail receptacle or other secure location without attempting to obtain the addressee's signature on delivery.

Delivery Options

No Saturday Delivery (delivered next business day)

Sunday/Holiday Delivery Required (additional fee, where available)

10:30 AM Delivery Required (additional fee, where available)

*Refer to USPS.com® or local Post Office™ for availability.

TO: (PLEASE PRINT) PHONE () - -

*DANIELA DE LUNA DOMINGUEZ
5th NORTH CENTRAL AVE.
PHOENIX SUITE 800
AZ 85004-4427*

■ For pickup or USPS Tracking™, visit USPS.com or call 800-222-1811.
■ \$100.00 insurance included.



E1096893611US



ORIGIN (POSTAL SERVICE USE ONLY)

1-Day 2-Day Military DPO

PO ZIP Code <i>86403</i>	Scheduled Delivery Date (MMDDYY) <i>8-30-16</i>	Postage <i>\$22.95</i>
Date Accepted (MMDDYY) <i>8-29-16</i>	Scheduled Delivery Time <input type="checkbox"/> 10:30 AM <input checked="" type="checkbox"/> 3:00 PM <input type="checkbox"/> 12 NOON	Insurance Fee \$
Time Accepted <i>10:41</i>	<input checked="" type="checkbox"/> AM <input type="checkbox"/> PM	COD Fee \$
Weight <i>3</i> lbs. <i>0</i> oz.	10:30 AM Delivery Fee \$	Return Receipt Fee \$
<input type="checkbox"/> Flat Rate	Sunday/Holiday Premium Fee \$	Live Animal Transportation Fee \$
Acceptance Employee Initials <i>TW</i>	Total Postage & Fees <i>\$22.95</i>	

DELIVERY (POSTAL SERVICE USE ONLY)

Delivery Attempt (MMDDYY) Time	Employee Signature
<input type="checkbox"/> AM <input type="checkbox"/> PM	
Delivery Attempt (MMDDYY) Time	Employee Signature
<input type="checkbox"/> AM <input type="checkbox"/> PM	

LABEL 11-B, SEPTEMBER 2015 PSN 7690-02-000-9996 3-ADDRESSEE COPY

VISIT US AT USPS.COM®
ORDER FREE SUPPLIES ONLINE



This packaging is the property of the U.S. Postal Service® and is provided solely for use in sending Priority Mail Express™ shipments. Misuse may be a violation of federal law. This packaging is not for resale. EP13F © U.S. Postal Service, July 2013; All rights reserved.

PRIORITY ★ MAIL ★ EXPRESS™



FLAT RATE ENVELOPE

ONE RATE ★ ANY WEIGHT*

RECEIVED
BLM AZ STATE OFFICE
2016 AUG 31 P 3 18
PHOENIX, ARIZONA



PS10001000006

EP13F July 2013
OD: 12.5 x 9.5



* Money Back Guarantee to U.S., select APO/FPO/DPO, and select International destinations. See DMM and IMM at pe.usps.com for complete details.
* For international shipments, the maximum weight is 4 lbs.

501

AD

416163
411759
FORM APPROVED
OMB NO. 1004-0114 413524
Expires: October 31, 2016
416023 414921

MAINTENANCE FEE WAIVER CERTIFICATION

SEE INSTRUCTIONS ON PAGE 2

1. This small miner waiver is filed for the assessment year beginning on September 1, 2015 and ending on September 1, 2016 . 414951
2. The undersigned and all related parties owned ten or fewer mining claims, mill, or tunnel sites located and maintained on Federal lands in the United States of America on September 1, 2015 .
3. The undersigned have performed the assessment work required by law for each mining claim listed prior to filing this waiver and understand that by filing this form, the undersigned must file an affidavit of assessment work with the Bureau of Land Management (BLM) by the December 30th following the filing of this waiver.
4. The undersigned understand that if the assessment work obligation has not yet come due under 30 U.S.C. 28 (for those claims in their first assessment year only), a notice of intent to hold reciting this condition must be recorded by the December 30th following the filing of this waiver.
5. The undersigned understand that mill and tunnel sites may also be listed on this waiver and be waived from payment of the maintenance fee, and that a notice of intent to hold for these sites is required to be filed with the BLM by the December 30th following the filing of this waiver.
6. The undersigned understand and acknowledge that pursuant to 43 U.S.C. 1212 and 18 U.S.C. 1001, the filing or recording of a false, fictitious, or fraudulent document with the BLM may result in a fine of up to \$250,000, a prison term not to exceed five years, or both.
7. The mining claims, mill or tunnel sites for which this waiver from payment of the maintenance fees is requested are:

CLAIM OR SITE NAME	BLM RECORDATION SERIAL NUMBER
1. HERITAGE	AMC 416163 ✓
2.	
3.	
4.	
5.	
6.	
7.	
8.	
9.	
10.	

RECEIVED
BLM RECORDATION OFFICE
2015 AUG 24 P 2:58
PHOENIX, ARIZONA

The owner(s) (claimants) of the above mining claims and sites are:

DAVID FRYBARGER

 (Owner's Name - Please Print)
 2510 ANGLER DRIVE

 (Owner's Mailing Address)

David Frybarger

 (Owner's Signature)
 LAKE HAVASU CITY AZ 86404

 (City) (State) (Zip Code)

STEPHANIE HOLMES

 (Owner's Name - Please Print)
 2745 SQUALL KING DRIVE

 (Owner's Mailing Address)

Stephanie Holmes

 (Owner's Signature)
 LAKE HAVASU CITY AZ 86404

 (City) (State) (Zip Code)

 (Owner's Name - Please Print)

 (Owner's Mailing Address)

 (Owner's Signature)

 (City) (State) (Zip Code)

 (Owner's Name - Please Print)

 (Owner's Mailing Address)

 (Owner's Signature)

 (City) (State) (Zip Code)

INTEREST
SEP 04 2015

BY: *pm*

nmv
9/9/26



(Owner's Name - Please Print)

(Owner's Signature)

(Owner's Mailing Address)

(City)

(State)

(Zip Code)

(Owner's Name - Please Print)

(Owner's Signature)

(Owner's Mailing Address)

(City)

(State)

(Zip Code)

(Owner's Name - Please Print)

(Owner's Signature)

(Owner's Mailing Address)

(City)

(State)

(Zip Code)

(Owner's Name - Please Print)

(Owner's Signature)

(Owner's Mailing Address)

(City)

(State)

(Zip Code)

18 U.S.C. 1001 and 43 U.S.C. 1212 make it a crime for any person knowingly and willfully to make to any department or agency of the United States any false, fictitious or fraudulent statements or representations as to any matter within its jurisdiction.

INSTRUCTIONS

1. This certification is made under the provisions of 43 U.S.C. § 1744 and 30 U.S.C. § 28-28k and the regulations thereunder (43 CFR Part 3830).
2. The claimant(s) must fill in the dates in paragraph 1 for the beginning and ending of the assessment year for which this waiver is sought.
3. The claimant(s) must fill in the date in paragraph 2 for the beginning of the assessment year for which this waiver is sought.
4. All claim and site names and BLM serial numbers must be listed for the mining claims, mill sites, and tunnel sites for which the waiver is sought.
5. All owners of the mining claims, mill sites, and tunnel sites and their addresses must be given.
6. This waiver form must be signed by all the claimants or their designated agent, in original form. If an agent is designated, a notarized designation of agent, signed by all of the claimants with proper address given, must be submitted with this waiver.
7. This form must be filed no later than September 1st for the upcoming assessment year in the BLM State Office where the mining claims or sites are recorded, or the waiver cannot be granted by the BLM. (Example: To obtain a waiver for the assessment year 2012, which begins on September 1, 2011, you must qualify for and file for a waiver no later than September 1, 2011, in the proper BLM State Office.)
8. For all mining claims which require assessment work, you must record an affidavit of labor on or before the December 30th immediately following the filing of this waiver. For all other mining claims or sites waived, you must record a notice of intent to hold on or before the December 30th immediately following the filing of this waiver.
9. Mill and tunnel sites may also be listed on this waiver and be waived from payment of the maintenance fee. A notice of intent to hold for these sites is required to be filed by the December 30th following the filing of this waiver.

FOR OFFICIAL USE ONLY

UNITED STATES
DEPARTMENT OF THE INTERIOR
BUREAU OF LAND MANAGEMENT

1502

411759

MAINTENANCE FEE WAIVER CERTIFICATION

FORM APPROVED
OMB NO. 1004-0114
Expires: October 31, 2016

SEE INSTRUCTIONS ON PAGE 2

1. This small miner waiver is filed for the assessment year beginning on September 1, 2015 and ending on September 1, 2016.
2. The undersigned and all related parties owned ten or fewer mining claims, mill, or tunnel sites located and maintained on Federal lands in the United States of America on September 1, 2015.
3. The undersigned have performed the assessment work required by law for each mining claim listed prior to filing this waiver and understand that by filing this form, the undersigned must file an affidavit of assessment work with the Bureau of Land Management (BLM) by the December 30th following the filing of this waiver.
4. The undersigned understand that if the assessment work obligation has not yet come due under 30 U.S.C. 28 (for those claims in their first assessment year only), a notice of intent to hold reciting this condition must be recorded by the December 30th following the filing of this waiver.
5. The undersigned understand that mill and tunnel sites may also be listed on this waiver and be waived from payment of the maintenance fee, and that a notice of intent to hold for these sites is required to be filed with the BLM by the December 30th following the filing of this waiver.
6. The undersigned understand and acknowledge that pursuant to 43 U.S.C. 1212 and 18 U.S.C. 1001, the filing or recording of a false, fictitious, or fraudulent document with the BLM may result in a fine of up to \$250,000, a prison term not to exceed five years, or both.
7. The mining claims, mill or tunnel sites for which this waiver from payment of the maintenance fees is requested are:

CLAIM OR SITE NAME	BLM RECORDATION SERIAL NUMBER
1. LITTLE MICA	AMC 411759 ✓
2.	
3.	
4.	
5.	
6.	
7.	
8.	
9.	
10.	

RECEIVED
BLM AZ STATE OFFICE
2015 AUG 24 P 2:58
PHOENIX, ARIZONA

The owner(s) (claimants) of the above mining claims and sites are:

DAVID FRYBARGER

(Owner's Name - Please Print)

2510 ANGLER DRIVE

(Owner's Mailing Address)

(Owner's Signature)

LAKE HAVASU CITY

(City)

AZ

(State)

86404

(Zip Code)

JACK HODGES

(Owner's Name - Please Print)

3656 WINSTON DRIVE

(Owner's Mailing Address)

(Owner's Signature)

LAKE HAVASU CITY

(City)

AZ

(State)

86406

(Zip Code)

(Owner's Name - Please Print)

(Owner's Signature)

(Owner's Mailing Address)

(City)

(State)

(Zip Code)

(Owner's Name - Please Print)

(Owner's Signature)

(Owner's Mailing Address)

(City)

(State)

(Zip Code)

INTEREST
SEP 09 2015

BY: *fm*

nmw
9/9/20

(Owner's Name - Please Print)	(Owner's Signature)		
(Owner's Mailing Address)	(City)	(State)	(Zip Code)
(Owner's Name - Please Print)	(Owner's Signature)		
(Owner's Mailing Address)	(City)	(State)	(Zip Code)
(Owner's Name - Please Print)	(Owner's Signature)		
(Owner's Mailing Address)	(City)	(State)	(Zip Code)
(Owner's Name - Please Print)	(Owner's Signature)		
(Owner's Mailing Address)	(City)	(State)	(Zip Code)

18 U.S.C. 1001 and 43 U.S.C. 1212 make it a crime for any person knowingly and willfully to make to any department or agency of the United States any false, fictitious or fraudulent statements or representations as to any matter within its jurisdiction.

INSTRUCTIONS

1. This certification is made under the provisions of 43 U.S.C. § 1744 and 30 U.S.C. §28-28k and the regulations thereunder (43 CFR Part 3830).
2. The claimant(s) must fill in the dates in paragraph 1 for the beginning and ending of the assessment year for which this waiver is sought.
3. The claimant(s) must fill in the date in paragraph 2 for the beginning of the assessment year for which this waiver is sought.
4. All claim and site names and BLM serial numbers must be listed for the mining claims, mill sites, and tunnel sites for which the waiver is sought.
5. All owners of the mining claims, mill sites, and tunnel sites and their addresses must be given.
6. This waiver form must be signed by all the claimants or their designated agent, in original form. If an agent is designated, a notarized designation of agent, signed by all of the claimants with proper address given, must be submitted with this waiver.
7. This form must be filed no later than September 1st for the upcoming assessment year in the BLM State Office where the mining claims or sites are recorded, or the waiver cannot be granted by the BLM. (Example: To obtain a waiver for the assessment year 2012, which begins on September 1, 2011, you must qualify for and file for a waiver no later than September 1, 2011, in the proper BLM State Office.)
8. For all mining claims which require assessment work, you must record an affidavit of labor on or before the December 30th immediately following the filing of this waiver. For all other mining claims or sites waived, you must record a notice of intent to hold on or before the December 30th immediately following the filing of this waiver.
9. Mill and tunnel sites may also be listed on this waiver and be waived from payment of the maintenance fee. A notice of intent to hold for these sites is required to be filed by the December 30th following the filing of this waiver.

FOR OFFICIAL USE ONLY

503

A.A.

413524

MAINTENANCE FEE WAIVER CERTIFICATION

FORM APPROVED
OMB NO. 1004-0114
Expires: October 31, 2016

SEE INSTRUCTIONS ON PAGE 2

1. This small miner waiver is filed for the assessment year beginning on September 1, 2015 and ending on September 1, 2016.
2. The undersigned and all related parties owned ten or fewer mining claims, mill, or tunnel sites located and maintained on Federal lands in the United States of America on September 1, 2015.
3. The undersigned have performed the assessment work required by law for each mining claim listed prior to filing this waiver and understand that by filing this form, the undersigned must file an affidavit of assessment work with the Bureau of Land Management (BLM) by the December 30th following the filing of this waiver.
4. The undersigned understand that if the assessment work obligation has not yet come due under 30 U.S.C. 28 (for those claims in their first assessment year only), a notice of intent to hold reciting this condition must be recorded by the December 30th following the filing of this waiver.
5. The undersigned understand that mill and tunnel sites may also be listed on this waiver and be waived from payment of the maintenance fee, and that a notice of intent to hold for these sites is required to be filed with the BLM by the December 30th following the filing of this waiver.
6. The undersigned understand and acknowledge that pursuant to 43 U.S.C. 1212 and 18 U.S.C. 1001, the filing or recording of a false, fictitious, or fraudulent document with the BLM may result in a fine of up to \$250,000, a prison term not to exceed five years, or both.
7. The mining claims, mill or tunnel sites for which this waiver from payment of the maintenance fees is requested are:

CLAIM OR SITE NAME	BLM RECORDATION SERIAL NUMBER
1. LITTLE MICA #2	AMC 413524 ✓
2.	
3.	
4.	
5.	
6.	
7.	
8.	
9.	
10.	

RECEIVED
BLM AZ STATE OFFICE
2015 AUG 24 P 2:58
PHOENIX, ARIZONA

The owner(s) (claimants) of the above mining claims and sites are:

DAVID FRYBARGER
(Owner's Name - Please Print)

David Frybarger
(Owner's Signature)

2510 ANGLER DRIVE
(Owner's Mailing Address)

LAKE HAVASU CITY AZ 86404
(City) (State) (Zip Code)

JACK HODGES
(Owner's Name - Please Print)

Jack Hodges
(Owner's Signature)

3656 WINSTON DRIVE
(Owner's Mailing Address)

LAKE HAVASU CITY AZ 86406
(City) (State) (Zip Code)

ROGER FRYBARGER
(Owner's Name - Please Print)

Roger Frybarger
(Owner's Signature)

2510 ANGLER DRIVE
(Owner's Mailing Address)

LAKE HAVASU CITY AZ 86404
(City) (State) (Zip Code)

(Owner's Name - Please Print)

(Owner's Signature)

(Owner's Mailing Address)

(City) (State) (Zip Code)

INTEREST
SEP 09 2015

BY: *[Signature]*

NWV
9/9/20

(Owner's Name - Please Print)

(Owner's Signature)

(Owner's Mailing Address)

(City)

(State)

(Zip Code)

(Owner's Name - Please Print)

(Owner's Signature)

(Owner's Mailing Address)

(City)

(State)

(Zip Code)

(Owner's Name - Please Print)

(Owner's Signature)

(Owner's Mailing Address)

(City)

(State)

(Zip Code)

(Owner's Name - Please Print)

(Owner's Signature)

(Owner's Mailing Address)

(City)

(State)

(Zip Code)

18 U.S.C. 1001 and 43 U.S.C. 1212 make it a crime for any person knowingly and willfully to make to any department or agency of the United States any false, fictitious or fraudulent statements or representations as to any matter within its jurisdiction.

INSTRUCTIONS

1. This certification is made under the provisions of 43 U.S.C. § 1744 and 30 U.S.C. §28-28k and the regulations thereunder (43 CFR Part 3830).
2. The claimant(s) must fill in the dates in paragraph 1 for the beginning and ending of the assessment year for which this waiver is sought.
3. The claimant(s) must fill in the date in paragraph 2 for the beginning of the assessment year for which this waiver is sought.
4. All claim and site names and BLM serial numbers must be listed for the mining claims, mill sites, and tunnel sites for which the waiver is sought.
5. All owners of the mining claims, mill sites, and tunnel sites and their addresses must be given.
6. This waiver form must be signed by all the claimants or their designated agent, in original form. If an agent is designated, a notarized designation of agent, signed by all of the claimants with proper address given, must be submitted with this waiver.
7. This form must be filed no later than September 1st for the upcoming assessment year in the BLM State Office where the mining claims or sites are recorded, or the waiver cannot be granted by the BLM. (Example: To obtain a waiver for the assessment year 2012, which begins on September 1, 2011, you must qualify for and file for a waiver no later than September 1, 2011, in the proper BLM State Office.)
8. For all mining claims which require assessment work, you must record an affidavit of labor on or before the December 30th immediately following the filing of this waiver. For all other mining claims or sites waived, you must record a notice of intent to hold on or before the December 30th immediately following the filing of this waiver.
9. Mill and tunnel sites may also be listed on this waiver and be waived from payment of the maintenance fee. A notice of intent to hold for these sites is required to be filed by the December 30th following the filing of this waiver.

FOR OFFICIAL USE ONLY

UNITED STATES
DEPARTMENT OF THE INTERIOR
BUREAU OF LAND MANAGEMENT

504

MAINTENANCE FEE WAIVER CERTIFICATION

DAV

414921

FORM APPROVED
OMB NO. 1004-0114
Expires: October 31, 2016

SEE INSTRUCTIONS ON PAGE 2

1. This small miner waiver is filed for the assessment year beginning on September 1, 2015 and ending on September 1, 2016.
2. The undersigned and all related parties owned ten or fewer mining claims, mill, or tunnel sites located and maintained on Federal lands in the United States of America on September 1, 2015.
3. The undersigned have performed the assessment work required by law for each mining claim listed prior to filing this waiver and understand that by filing this form, the undersigned must file an affidavit of assessment work with the Bureau of Land Management (BLM) by the December 30th following the filing of this waiver.
4. The undersigned understand that if the assessment work obligation has not yet come due under 30 U.S.C. 28 (for those claims in their first assessment year only), a notice of intent to hold reciting this condition must be recorded by the December 30th following the filing of this waiver.
5. The undersigned understand that mill and tunnel sites may also be listed on this waiver and be waived from payment of the maintenance fee, and that a notice of intent to hold for these sites is required to be filed with the BLM by the December 30th following the filing of this waiver.
6. The undersigned understand and acknowledge that pursuant to 43 U.S.C. 1212 and 18 U.S.C. 1001, the filing or recording of a false, fictitious, or fraudulent document with the BLM may result in a fine of up to \$250,000, a prison term not to exceed five years, or both.
7. The mining claims, mill or tunnel sites for which this waiver from payment of the maintenance fees is requested are:

CLAIM OR SITE NAME	BLM RECORDATION SERIAL NUMBER
1. LITTLE MICA #3	AMC 414921 ✓
2.	
3.	
4.	
5.	
6.	
7.	
8.	
9.	
10.	

The owner(s) (claimants) of the above mining claims and sites are:

DAVID FRYBARGER

(Owner's Name - Please Print)

2510 ANGLER DRIVE

(Owner's Mailing Address)

David Frybarger

(Owner's Signature)

LAKE HAVASU CITY

(City)

AZ

(State)

86404

(Zip Code)

PHOENIX, ARIZONA
RECEIVED
BLM AZ STATE OFFICE
AUG 24 P 2 58

(Owner's Name - Please Print)

(Owner's Mailing Address)

(Owner's Signature)

(City)

(State)

(Zip Code)

(Owner's Name - Please Print)

(Owner's Mailing Address)

(Owner's Signature)

(City)

(State)

(Zip Code)

(Owner's Name - Please Print)

(Owner's Mailing Address)

(Owner's Signature)

(City)

(State)

(Zip Code)

(Continued on page 2)

INTEREST
SEP 09 2015
BY: *[Signature]*

nwl
9/9/20



(Owner's Name - Please Print)

(Owner's Signature)

(Owner's Mailing Address)

(City) (State) (Zip Code)

(Owner's Name - Please Print)

(Owner's Signature)

(Owner's Mailing Address)

(City) (State) (Zip Code)

(Owner's Name - Please Print)

(Owner's Signature)

(Owner's Mailing Address)

(City) (State) (Zip Code)

(Owner's Name - Please Print)

(Owner's Signature)

(Owner's Mailing Address)

(City) (State) (Zip Code)

18 U.S.C. 1001 and 43 U.S.C. 1212 make it a crime for any person knowingly and willfully to make to any department or agency of the United States any false, fictitious or fraudulent statements or representations as to any matter within its jurisdiction.

INSTRUCTIONS

1. This certification is made under the provisions of 43 U.S.C. § 1744 and 30 U.S.C. §28-28k and the regulations thereunder (43 CFR Part 3830).
2. The claimant(s) must fill in the dates in paragraph 1 for the beginning and ending of the assessment year for which this waiver is sought.
3. The claimant(s) must fill in the date in paragraph 2 for the beginning of the assessment year for which this waiver is sought.
4. All claim and site names and BLM serial numbers must be listed for the mining claims, mill sites, and tunnel sites for which the waiver is sought.
5. All owners of the mining claims, mill sites, and tunnel sites and their addresses must be given.
6. This waiver form must be signed by all the claimants or their designated agent, in original form. If an agent is designated, a notarized designation of agent, signed by all of the claimants with proper address given, must be submitted with this waiver.
7. This form must be filed no later than September 1st for the upcoming assessment year in the BLM State Office where the mining claims or sites are recorded, or the waiver cannot be granted by the BLM. (Example: To obtain a waiver for the assessment year 2012, which begins on September 1, 2011, you must qualify for and file for a waiver no later than September 1, 2011, in the proper BLM State Office.)
8. For all mining claims which require assessment work, you must record an affidavit of labor on or before the December 30th immediately following the filing of this waiver. For all other mining claims or sites waived, you must record a notice of intent to hold on or before the December 30th immediately following the filing of this waiver.
9. Mill and tunnel sites may also be listed on this waiver and be waived from payment of the maintenance fee. A notice of intent to hold for these sites is required to be filed by the December 30th following the filing of this waiver.

FOR OFFICIAL USE ONLY

UNITED STATES
DEPARTMENT OF THE INTERIOR
BUREAU OF LAND MANAGEMENT

505

414951

MAINTENANCE FEE WAIVER CERTIFICATION

FORM APPROVED
OMB NO. 1004-0114
Expires: October 31, 2016

SEE INSTRUCTIONS ON PAGE 2

- This small miner waiver is filed for the assessment year beginning on September 1, 2015 and ending on September 1, 2016.
- The undersigned and all related parties owned ten or fewer mining claims, mill, or tunnel sites located and maintained on Federal lands in the United States of America on September 1, 2015.
- The undersigned have performed the assessment work required by law for each mining claim listed prior to filing this waiver and understand that by filing this form, the undersigned must file an affidavit of assessment work with the Bureau of Land Management (BLM) by the December 30th following the filing of this waiver.
- The undersigned understand that if the assessment work obligation has not yet come due under 30 U.S.C. 28 (for those claims in their first assessment year only), a notice of intent to hold reciting this condition must be recorded by the December 30th following the filing of this waiver.
- The undersigned understand that mill and tunnel sites may also be listed on this waiver and be waived from payment of the maintenance fee, and that a notice of intent to hold for these sites is required to be filed with the BLM by the December 30th following the filing of this waiver.
- The undersigned understand and acknowledge that pursuant to 43 U.S.C. 1212 and 18 U.S.C. 1001, the filing or recording of a false, fictitious, or fraudulent document with the BLM may result in a fine of up to \$250,000, a prison term not to exceed five years, or both.
- The mining claims, mill or tunnel sites for which this waiver from payment of the maintenance fees is requested are:

CLAIM OR SITE NAME	BLM RECORDATION SERIAL NUMBER
1. LITTLE MICA #4	AMC 414951 ✓
2.	
3.	
4.	
5.	
6.	
7.	
8.	
9.	
10.	

RECEIVED
 BLM ARIZONA OFFICE
 2015 AUG 24 P 2:58
 PHOENIX, ARIZONA

The owner(s) (claimants) of the above mining claims and sites are:

LAURIE BERGERON
(Owner's Name - Please Print)
2731 WAR EAGLE DRIVE
(Owner's Mailing Address)

Laurie A. Bergeron
(Owner's Signature)
LAKE HAVASU CITY AZ 86406
(City) (State) (Zip Code)

DAVID FRYBARGER
(Owner's Name - Please Print)
2510 ANGLER DRIVE
(Owner's Mailing Address)

David Frybarger
(Owner's Signature)
LAKE HAVASU CITY AZ 86404
(City) (State) (Zip Code)

(Owner's Name - Please Print)

(Owner's Mailing Address)

(Owner's Signature)

(City) (State) (Zip Code)

(Owner's Name - Please Print)

(Owner's Mailing Address)

(Owner's Signature)

(City) (State) (Zip Code)

(Continued on page 2)

BY: *[Signature]*

This waiver was found to be acceptable. Laurie Bergeron called to state that a transfer had been accepted but the Shadrons had not been deleted.

11.24.15

9/9/26

UNITED STATES
DEPARTMENT OF THE INTERIOR
BUREAU OF LAND MANAGEMENT

505

414951

MAINTENANCE FEE WAIVER CERTIFICATION

FORM APPROVED
OMB NO. 1004-0114
Expires: October 31, 2016

SEE INSTRUCTIONS ON PAGE 2

- This small miner waiver is filed for the assessment year beginning on September 1, 2015 and ending on September 1, 2016.
- The undersigned and all related parties owned ten or fewer mining claims, mill, or tunnel sites located and maintained on Federal lands in the United States of America on September 1, 2015.
- The undersigned have performed the assessment work required by law for each mining claim listed prior to filing this waiver and understand that by filing this form, the undersigned must file an affidavit of assessment work with the Bureau of Land Management (BLM) by the December 30th following the filing of this waiver.
- The undersigned understand that if the assessment work obligation has not yet come due under 30 U.S.C. 28 (for those claims in their first assessment year only), a notice of intent to hold reciting this condition must be recorded by the December 30th following the filing of this waiver.
- The undersigned understand that mill and tunnel sites may also be listed on this waiver and be waived from payment of the maintenance fee, and that a notice of intent to hold for these sites is required to be filed with the BLM by the December 30th following the filing of this waiver.
- The undersigned understand and acknowledge that pursuant to 43 U.S.C. 1212 and 18 U.S.C. 1001, the filing or recording of a false, fictitious, or fraudulent document with the BLM may result in a fine of up to \$250,000, a prison term not to exceed five years, or both.
- The mining claims, mill or tunnel sites for which this waiver from payment of the maintenance fees is requested are:

CLAIM OR SITE NAME	BLM RECORDATION SERIAL NUMBER
1. LITTLE MICA #4	AMC 414951 ✓
2.	
3.	
4.	
5.	
6.	
7.	
8.	
9.	
10.	

RECEIVED
 BLM ADAPTIVE EFFICIENCY
 2015 AUG 24 P 2:58
 PHOENIX, ARIZONA

The owner(s) (claimants) of the above mining claims and sites are:

LAURIE BERGERON

(Owner's Name - Please Print)

2731 WAR EAGLE DRIVE

(Owner's Mailing Address)

Laurie Bergeron
(Owner's Signature)

LAKE HAVASU CITY

AZ 86406

(City)

(State)

(Zip Code)

DAVID FRYBARGER

(Owner's Name - Please Print)

2510 ANGLER DRIVE

(Owner's Mailing Address)

David Frybarger
(Owner's Signature)

LAKE HAVASU CITY

AZ 86404

(City)

(State)

(Zip Code)

(Owner's Name - Please Print)

(Owner's Signature)

(Owner's Mailing Address)

(City)

(State)

(Zip Code)

(Owner's Name - Please Print)

(Owner's Signature)

(Owner's Mailing Address)

(City)

(State)

(Zip Code)

BY: *[Signature]*

mmv
9/9/26
w

UNITED STATES
DEPARTMENT OF THE INTERIOR
BUREAU OF LAND MANAGEMENT

505

414951

MAINTENANCE FEE WAIVER CERTIFICATION

FORM APPROVED
OMB NO. 1004-0114
Expires: October 31, 2016

SEE INSTRUCTIONS ON PAGE 2

1. This small miner waiver is filed for the assessment year beginning on September 1, 2015 and ending on September 1, 2016.
2. The undersigned and all related parties owned ten or fewer mining claims, mill, or tunnel sites located and maintained on Federal lands in the United States of America on September 1, 2015.
3. The undersigned have performed the assessment work required by law for each mining claim listed prior to filing this waiver and understand that by filing this form, the undersigned must file an affidavit of assessment work with the Bureau of Land Management (BLM) by the December 30th following the filing of this waiver.
4. The undersigned understand that if the assessment work obligation has not yet come due under 30 U.S.C. 28 (for those claims in their first assessment year only), a notice of intent to hold reciting this condition must be recorded by the December 30th following the filing of this waiver.
5. The undersigned understand that mill and tunnel sites may also be listed on this waiver and be waived from payment of the maintenance fee, and that a notice of intent to hold for these sites is required to be filed with the BLM by the December 30th following the filing of this waiver.
6. The undersigned understand and acknowledge that pursuant to 43 U.S.C. 1212 and 18 U.S.C. 1001, the filing or recording of a false, fictitious, or fraudulent document with the BLM may result in a fine of up to \$250,000, a prison term not to exceed five years, or both.
7. The mining claims, mill or tunnel sites for which this waiver from payment of the maintenance fees is requested are:

CLAIM OR SITE NAME	BLM RECORDATION SERIAL NUMBER
1. LITTLE MICA #4	AMC 414951 ✓
2.	
3.	
4.	
5.	
6.	
7.	
8.	
9.	
10.	

RECEIVED
 BLM AVAILABILITY REPORT
 2015 AUG 24 P 2:58
 PHOENIX, ARIZONA

The owner(s) (claimants) of the above mining claims and sites are:

Laurie Bergeron
 (Owner's Name - Please Print)
 2731 WAR EAGLE DRIVE
 (Owner's Mailing Address)

Laurie A. Bergeron
 (Owner's Signature)
 LAKE HAVASU CITY AZ 86406
 (City) (State) (Zip Code)

David Frybarger
 (Owner's Name - Please Print)
 2510 ANGLER DRIVE
 (Owner's Mailing Address)


David Frybarger
 (Owner's Signature)
 LAKE HAVASU CITY AZ 86404
 (City) (State) (Zip Code)

(Owner's Name - Please Print)
 (Owner's Mailing Address)

(Owner's Signature)
 (City) (State) (Zip Code)

(Owner's Name - Please Print)
 (Owner's Mailing Address)

(Owner's Signature)
 (City) (State) (Zip Code)



mw
 9/9/26
w

(Owner's Name - Please Print)	(Owner's Signature)
(Owner's Mailing Address)	(City) (State) (Zip Code)
(Owner's Name - Please Print)	(Owner's Signature)
(Owner's Mailing Address)	(City) (State) (Zip Code)
(Owner's Name - Please Print)	(Owner's Signature)
(Owner's Mailing Address)	(City) (State) (Zip Code)
(Owner's Name - Please Print)	(Owner's Signature)
(Owner's Mailing Address)	(City) (State) (Zip Code)

18 U.S.C. 1001 and 43 U.S.C. 1212 make it a crime for any person knowingly and willfully to make to any department or agency of the United States any false, fictitious or fraudulent statements or representations as to any matter within its jurisdiction.

INSTRUCTIONS

1. This certification is made under the provisions of 43 U.S.C. § 1744 and 30 U.S.C. §28-28k and the regulations thereunder (43 CFR Part 3830).
2. The claimant(s) must fill in the dates in paragraph 1 for the beginning and ending of the assessment year for which this waiver is sought.
3. The claimant(s) must fill in the date in paragraph 2 for the beginning of the assessment year for which this waiver is sought.
4. All claim and site names and BLM serial numbers must be listed for the mining claims, mill sites, and tunnel sites for which the waiver is sought.
5. All owners of the mining claims, mill sites, and tunnel sites and their addresses must be given.
6. This waiver form must be signed by all the claimants or their designated agent, in original form. If an agent is designated, a notarized designation of agent, signed by all of the claimants with proper address given, must be submitted with this waiver.
7. This form must be filed no later than September 1st for the upcoming assessment year in the BLM State Office where the mining claims or sites are recorded, or the waiver cannot be granted by the BLM. (Example: To obtain a waiver for the assessment year 2012, which begins on September 1, 2011, you must qualify for and file for a waiver no later than September 1, 2011, in the proper BLM State Office.)
8. For all mining claims which require assessment work, you must record an affidavit of labor on or before the December 30th immediately following the filing of this waiver. For all other mining claims or sites waived, you must record a notice of intent to hold on or before the December 30th immediately following the filing of this waiver.
9. Mill and tunnel sites may also be listed on this waiver and be waived from payment of the maintenance fee. A notice of intent to hold for these sites is required to be filed by the December 30th following the filing of this waiver.

FOR OFFICIAL USE ONLY

UNITED STATES
DEPARTMENT OF THE INTERIOR
BUREAU OF LAND MANAGEMENT

506

MAINTENANCE FEE WAIVER CERTIFICATION

AA

416023

FORM APPROVED
OMB NO. 1004-0114
Expires: October 31, 2016

SEE INSTRUCTIONS ON PAGE 2

1. This small miner waiver is filed for the assessment year beginning on September 1, 2015 and ending on September 1, 2016.
2. The undersigned and all related parties owned ten or fewer mining claims, mill, or tunnel sites located and maintained on Federal lands in the United States of America on September 1, 2015.
3. The undersigned have performed the assessment work required by law for each mining claim listed prior to filing this waiver and understand that by filing this form, the undersigned must file an affidavit of assessment work with the Bureau of Land Management (BLM) by the December 30th following the filing of this waiver.
4. The undersigned understand that if the assessment work obligation has not yet come due under 30 U.S.C. 28 (for those claims in their first assessment year only), a notice of intent to hold reciting this condition must be recorded by the December 30th following the filing of this waiver.
5. The undersigned understand that mill and tunnel sites may also be listed on this waiver and be waived from payment of the maintenance fee, and that a notice of intent to hold for these sites is required to be filed with the BLM by the December 30th following the filing of this waiver.
6. The undersigned understand and acknowledge that pursuant to 43 U.S.C. 1212 and 18 U.S.C. 1001, the filing or recording of a false, fictitious, or fraudulent document with the BLM may result in a fine of up to \$250,000, a prison term not to exceed five years, or both.
7. The mining claims, mill or tunnel sites for which this waiver from payment of the maintenance fees is requested are:

CLAIM OR SITE NAME	BLM RECORDATION SERIAL NUMBER
1. LITTLE MICA #5	AMC 416023 ✓
2.	
3.	
4.	
5.	
6.	
7.	
8.	
9.	
10.	

RECEIVED
 BLM AVRETT OFFICE
 2015 AUG 24 P 2:58
 PHOENIX, ARIZONA

The owner(s) (claimants) of the above mining claims and sites are:

DAVID FRYBARGER

(Owner's Name - Please Print)

David Frybarger

(Owner's Signature)

2510 ANGLER DRIVE

(Owner's Mailing Address)

LAKE HAVASU CITY AZ 86404

(City) (State) (Zip Code)

ROGER FRYBARGER

(Owner's Name - Please Print)

Roger Frybarger

(Owner's Signature)

2510 ANGLER DRIVE

(Owner's Mailing Address)

LAKE HAVASU CITY AZ 86404

(City) (State) (Zip Code)

(Owner's Name - Please Print)

(Owner's Signature)

(Owner's Mailing Address)

(City) (State) (Zip Code)

(Owner's Name - Please Print)

(Owner's Signature)

(Owner's Mailing Address)

(City) (State) (Zip Code)

ENTERED
SEP 09 2015
BY: *pm*

nmw
9/9/20

(Owner's Name - Please Print)	(Owner's Signature)		
(Owner's Mailing Address)	(City)	(State)	(Zip Code)
(Owner's Name - Please Print)	(Owner's Signature)		
(Owner's Mailing Address)	(City)	(State)	(Zip Code)
(Owner's Name - Please Print)	(Owner's Signature)		
(Owner's Mailing Address)	(City)	(State)	(Zip Code)
(Owner's Name - Please Print)	(Owner's Signature)		
(Owner's Mailing Address)	(City)	(State)	(Zip Code)

18 U.S.C. 1001 and 43 U.S.C. 1212 make it a crime for any person knowingly and willfully to make to any department or agency of the United States any false, fictitious or fraudulent statements or representations as to any matter within its jurisdiction.

INSTRUCTIONS

1. This certification is made under the provisions of 43 U.S.C. § 1744 and 30 U.S.C. §28-28k and the regulations thereunder (43 CFR Part 3830).
2. The claimant(s) must fill in the dates in paragraph 1 for the beginning and ending of the assessment year for which this waiver is sought.
3. The claimant(s) must fill in the date in paragraph 2 for the beginning of the assessment year for which this waiver is sought.
4. All claim and site names and BLM serial numbers must be listed for the mining claims, mill sites, and tunnel sites for which the waiver is sought.
5. All owners of the mining claims, mill sites, and tunnel sites and their addresses must be given.
6. This waiver form must be signed by all the claimants or their designated agent, in original form. If an agent is designated, a notarized designation of agent, signed by all of the claimants with proper address given, must be submitted with this waiver.
7. This form must be filed no later than September 1st for the upcoming assessment year in the BLM State Office where the mining claims or sites are recorded, or the waiver cannot be granted by the BLM. (Example: To obtain a waiver for the assessment year 2012, which begins on September 1, 2011, you must qualify for and file for a waiver no later than September 1, 2011, in the proper BLM State Office.)
8. For all mining claims which require assessment work, you must record an affidavit of labor on or before the December 30th immediately following the filing of this waiver. For all other mining claims or sites waived, you must record a notice of intent to hold on or before the December 30th immediately following the filing of this waiver.
9. Mill and tunnel sites may also be listed on this waiver and be waived from payment of the maintenance fee. A notice of intent to hold for these sites is required to be filed by the December 30th following the filing of this waiver.

FOR OFFICIAL USE ONLY

UNITED STATES
DEPARTMENT OF THE INTERIOR
BUREAU OF LAND MANAGEMENT

FORM APPROVED
OMB NO.: 1004-0114
Expires: October 31, 2016

AFFIDAVIT OF ANNUAL ASSESSMENT WORK

416163
411759
413524
414921
414951
416023

WHEN RECORDED, MAIL DOCUMENT TO:

NAME: DAVID FRYBARGER

ADDRESS: 2510 ANGLER DRIVE

CITY, STATE, ZIP: LAKE HAVASU CITY, AZ 86404

FOR COUNTY RECORDER'S USE

No. of Claims ⁶ _____
x \$10/claim
Total due BLM \$ 60.00

TO ALL WHOM IT MAY CONCERN:

1. The undersigned certifies that at least \$100 per claim was expended for development, labor and improvements, or equivalent value added, as the annual assessment work for the assessment year ending September 1, 2015 for the following contiguous unpatented mining claim(s), located in the County of MOHAVE, in the State of ARIZONA.

BLM Serial No.	Name of Claim	Tp Rg Sec Mer				County Recordation Book and Page No.	Date
		Example: 13N 5E 14 MDM					
411759	LITTLE MICA	17N	16W	10	GSRB	2012034503	07/03/2012
413524	LITTLE MICA #2	17N	16W	10	GSRB	2012034504	07/03/2012
414921	LITTLE MICA #3	17N	16W	10	GSRB	2012034505	07/03/2012
414951	LITTLE MICA #4	17N	16W	10	GSRB	2012034506	07/03/2012
416023	LITTLE MICA #5	17N	16W	10	GSRB	2012034507	07/03/2012
416163	HERITAGE	17N	16W	10	GSRB	2012034508	07/03/2012

2015 AUG 24 P 2:58
 COCHISE COUNTY RECORDER'S OFFICE
 COCHISE COUNTY, ARIZONA

(Continued on page 2)

RECEIVED
AUG 24 2015
BY: *Rifman*

RECEIPT # 3376265

2. Type of labor and improvements (specify what was done and give the total value for that labor and improvement to show at least \$100 for each claim). If a geological, geochemical, or geophysical survey was performed, as per 30 U.S.C. 28-1, reference the title of the report of survey, give cost and date of the survey and report, and indicate it was filed with the County Recorder:

Description of Work Performed	Value of Work Performed	Date Work Was Performed
Repaired/maintained existing access road	650	10, 11 & 12/2014
Mineral sampling and identification	400	10/2014
Maintained claim monuments	200	02/2015

3. Name and mailing address of each person who performed the labor and improvements:

Name (please print)

DAVID FRYBARGER

 MATT KLUG/GEOLOGIST

 LAURIE BERGERON

 STEPHANIE HOLMES

Current Mailing Address (please print)

2510 ANGLER DRIVE, LAKE HAVASU CITY, AZ 86404

 LAKE HAVASU CITY, AZ 86404

 2731 WAR EAGLE DR., LAKE HAVASU CITY, AZ 86406

 2745 SQUALL KING DRIVE, LAKE HAVASU CITY, AZ 86404

4. Name and mailing address of each person who holds and claims the subject mining claim(s) for the valuable minerals contained therein. Be sure to indicate if there is a change of address:

Name (please print)

DAVID FRYBARGER

 ROGER FRYBARGER

 JACK HODGES

 STEPHANIE HOLMES

 LAURIE BERGERON

Current Mailing Address (please print)

2510 ANGLER DRIVE, LAKE HAVASU CITY, AZ 86404

 2510 ANGLER DRIVE, LAKE HAVASU CITY, AZ 86404

 3656 WINSTON DRIVE, LAKE HAVASU CITY, AZ 86406

 2745 SQUALL KING DRIVE, LAKE HAVASU CITY, AZ 86404

 2731 WAR EAGLE DRIVE, LAKE HAVASU CITY, AZ 86406

RECEIVED
 2015 AUG 24 PM 2:55
 PHOENIX ARIZONA

5. The undersigned testifies that on the date of FEBRUARY 08, 2015, all monuments required by law were erected upon the subject claim(s), and all notices required by law were posted on the subject claim(s) or copies thereof were in place, and at said date, each corner monument bore or contained

markings sufficient to appropriately designate the corner of the claim to which it pertains and the name of the claim(s).

I hereby certify under penalty of perjury under the laws of the State of ARIZONA that the foregoing statements are true and correct:

[Signature]
(Signature of person responsible for above statement)

Date: AUGUST 20, 2015

Title 18 U.S.C. 1001 and 43 U.S.C. 1212 make it a crime for any person knowingly and willfully to make to any department or agency of the United States any false, fictitious or fraudulent statements or representations as to any matter within its jurisdiction.


Notary Block

SUBSCRIBED AND SWORN TO before me, this 20 day of August 2015

By: [Signature]
(Signature of Affiant)

Title: _____

My Commission Expires: June 10, 2019



INSTRUCTIONS

- 1. This is an optional form that may be used to satisfy the requirements for the Bureau of Land Management (BLM) under the provisions of 43 U.S.C. §1744 and 30 U.S.C. §28-28d and the regulations thereunder (43 CFR part 3835). Since local and State laws may vary, you should contact your local and State agencies where the claims are located to ensure all applicable laws and requirements are satisfied.
- 2. The claimant(s) must fill in the date in paragraph 1 for the applicable assessment year and the county and state where the claims are located.
- 3. All claim names, BLM serial numbers, legal descriptions, and original county recording information must be listed for the claims pertaining to this assessment notice.
- 4. The claimant(s) must complete paragraph 2 listing all labor or improvements which was performed on or did benefit the subject mining claims. The value and date of the labor or improvements must also be listed. The total amount of labor or improvements can be listed, but the total expenditure must equal at least \$100 for each claim.
- 5. The names and current mailing addresses of the person(s) performing the labor shall be listed in paragraph 3.
- 6. The name and current mailing address of each owner (claimant) of the claims shall be listed in paragraph 4. The mailing address shall be the owner's address and not the address of an agent or anyone representing the claimant. Be sure to note if there has been a change of address.
- 7. Paragraph 5 shall be completed to show the date it was verified that all monuments required by law were properly erected, all notices were posted, and that corners were appropriately designated for all claims listed.
- 8. An exact legible reproduction or duplicate (other than microfilm or other electronic media) of this affidavit or another type of affidavit of assessment work that you file or will file in the county where each claim is located, must be filed with the BLM on or before December 30 of the calendar year in which the assessment year ends. For mill or tunnel sites, a separate notice of intent to hold must be filed with the BLM on or before December 30. Requirements for filing a notice of intent to hold can be found at 43 CFR 3835.33.
- 9. A processing fee of \$10 for each claim listed must be remitted to the BLM along with this or any other affidavit of assessment work.

PHOENIX, ARIZONA
2015 AUG 24 PM 2:58
RECEIVED

United States Department of the Interior
Bureau of Land Management
LANDS/RECREATION & PLANNING
ONE N CENTRAL AVE
PHOENIX, AZ 85004 -2203
Phone: 602-417-9200

Receipt

No: 3376265

Transaction #: 3474498	
Date of Transaction: 08/25/2015	
CUSTOMER:	
DAVID FRYBARGER 2510 ANGLER DR LAKE HAVASU CITY, AZ 86404-2134 US	

LINE #	QTY	DESCRIPTION	REMARKS	UNIT PRICE	TOTAL
1	1.00	LOCATABLE MINERALS / MINING CLAIMS-NOT NEW-UNADJUD, ONE AUTH NO. ONLY / MINING CLAIM MONEY RECEIVED CASES: AMC411759/\$60.00	WAIVER - 6 2016 / POL - 6 2015	- n/a -	60.00
TOTAL:					\$60.00

PAYMENT INFORMATION			
1	AMOUNT:	60.00	POSTMARKED: 08/20/2015
	TYPE:	CHECK	RECEIVED: 08/24/2015
	CHECK NO:	1575	
	NAME:	FRYBARGER, DAVID H 2510 ANGLER DR LAKE HAVASU CITY AZ 86404-2134 US	

REMARKS

This receipt was generated by the automated BLM Collections and Billing System and is a paper representation of a portion of the official electronic record contained therein.

ENTERED
 08/25/2015
 BY: *R. Am*

UNITED STATES
DEPARTMENT OF THE INTERIOR
BUREAU OF LAND MANAGEMENT

MAINTENANCE FEE WAIVER CERTIFICATION

SEE INSTRUCTIONS ON PAGE 2

~~Amc 4161623~~
Amc 416163 / 151
AA
Amc 416023

Amc 411759
Amc 413524
Amc 414921
FORM APPROVED
OMB NO. 1004-0114
Expires: October 31, 2016
Amc 414951

1. This small miner waiver is filed for the assessment year beginning on September 1, 2014 and ending on September 1, 2015.
2. The undersigned and all related parties owned ten or fewer mining claims, mill, or tunnel sites located and maintained on Federal lands in the United States of America on September 1, 2014.
3. The undersigned have performed the assessment work required by law for each mining claim listed prior to filing this waiver and understand that by filing this form, the undersigned must file an affidavit of assessment work with the Bureau of Land Management (BLM) by the December 30th following the filing of this waiver.
4. The undersigned understand that if the assessment work obligation has not yet come due under 30 U.S.C. 28 (for those claims in their first assessment year only), a notice of intent to hold reciting this condition must be recorded by the December 30th following the filing of this waiver.
5. The undersigned understand that mill and tunnel sites may also be listed on this waiver and be waived from payment of the maintenance fee, and that a notice of intent to hold for these sites is required to be filed with the BLM by the December 30th following the filing of this waiver.
6. The undersigned understand and acknowledge that pursuant to 43 U.S.C. 1212 and 18 U.S.C. 1001, the filing or recording of a false, fictitious, or fraudulent document with the BLM may result in a fine of up to \$250,000, a prison term not to exceed five years, or both.
7. The mining claims, mill or tunnel sites for which this waiver from payment of the maintenance fees is requested are:

CLAIM OR SITE NAME	BLM RECORDATION SERIAL NUMBER
1. LITTLE MICA	AMC 411759 ✓
2.	
3.	
4.	
5.	
6.	
7.	
8.	
9.	
10.	

RECEIVED
BLM AZ STATE OFFICE
2014 AUG - 6 P 1:24
PHOENIX, ARIZONA

The owner(s) (claimants) of the above mining claims and sites are:

DAVID FRYBARGER
(Owner's Name - Please Print)
2510 ANGLER DRIVE
(Owner's Mailing Address)

David Frybarger
(Owner's Signature)
LAKE HAVASU CITY AZ 86404
(City) (State) (Zip Code)

JACK HODGES
(Owner's Name - Please Print)
3656 WINSTON DRIVE
(Owner's Mailing Address)

Jack Hodges
(Owner's Signature)
LAKE HAVASU CITY AZ 86406
(City) (State) (Zip Code)

(Owner's Name - Please Print)
(Owner's Mailing Address)

(Owner's Signature)
(City) (State) (Zip Code)

(Owner's Name - Please Print)
(Owner's Mailing Address)

(Owner's Signature)
(City) (State) (Zip Code)

(Continued on page 2)

ENTERED
SEP 05 2014
BY: AT

(Owner's Name - Please Print)

(Owner's Signature)

(Owner's Mailing Address)

(City)

(State)

(Zip Code)

(Owner's Name - Please Print)

(Owner's Signature)

(Owner's Mailing Address)

(City)

(State)

(Zip Code)

(Owner's Name - Please Print)

(Owner's Signature)

(Owner's Mailing Address)

(City)

(State)

(Zip Code)

(Owner's Name - Please Print)

(Owner's Signature)

(Owner's Mailing Address)

(City)

(State)

(Zip Code)

18 U.S.C. 1001 and 43 U.S.C. 1212 make it a crime for any person knowingly and willfully to make to any department or agency of the United States any false, fictitious or fraudulent statements or representations as to any matter within its jurisdiction.

INSTRUCTIONS

1. This certification is made under the provisions of 43 U.S.C. § 1744 and 30 U.S.C. §28-28k and the regulations thereunder (43 CFR Part 3830).
2. The claimant(s) must fill in the dates in paragraph 1 for the beginning and ending of the assessment year for which this waiver is sought.
3. The claimant(s) must fill in the date in paragraph 2 for the beginning of the assessment year for which this waiver is sought.
4. All claim and site names and BLM serial numbers must be listed for the mining claims, mill sites, and tunnel sites for which the waiver is sought.
5. All owners of the mining claims, mill sites, and tunnel sites and their addresses must be given.
6. This waiver form must be signed by all the claimants or their designated agent, in original form. If an agent is designated, a notarized designation of agent, signed by all of the claimants with proper address given, must be submitted with this waiver.
7. This form must be filed no later than September 1st for the upcoming assessment year in the BLM State Office where the mining claims or sites are recorded, or the waiver cannot be granted by the BLM. (Example: To obtain a waiver for the assessment year 2012, which begins on September 1, 2011, you must qualify for and file for a waiver no later than September 1, 2011, in the proper BLM State Office.)
8. For all mining claims which require assessment work, you must record an affidavit of labor on or before the December 30th immediately following the filing of this waiver. For all other mining claims or sites waived, you must record a notice of intent to hold on or before the December 30th immediately following the filing of this waiver.
9. Mill and tunnel sites may also be listed on this waiver and be waived from payment of the maintenance fee. A notice of intent to hold for these sites is required to be filed by the December 30th following the filing of this waiver.

FOR OFFICIAL USE ONLY

UNITED STATES
DEPARTMENT OF THE INTERIOR
BUREAU OF LAND MANAGEMENT

1152
AA

MAINTENANCE FEE WAIVER CERTIFICATION

FORM APPROVED
OMB NO. 1004-0114
Expires: October 31, 2016

SEE INSTRUCTIONS ON PAGE 2

1. This small miner waiver is filed for the assessment year beginning on September 1, 2014 and ending on September 1, 2015.
2. The undersigned and all related parties owned ten or fewer mining claims, mill, or tunnel sites located and maintained on Federal lands in the United States of America on September 1, 2014.
3. The undersigned have performed the assessment work required by law for each mining claim listed prior to filing this waiver and understand that by filing this form, the undersigned must file an affidavit of assessment work with the Bureau of Land Management (BLM) by the December 30th following the filing of this waiver.
4. The undersigned understand that if the assessment work obligation has not yet come due under 30 U.S.C. 28 (for those claims in their first assessment year only), a notice of intent to hold reciting this condition must be recorded by the December 30th following the filing of this waiver.
5. The undersigned understand that mill and tunnel sites may also be listed on this waiver and be waived from payment of the maintenance fee, and that a notice of intent to hold for these sites is required to be filed with the BLM by the December 30th following the filing of this waiver.
6. The undersigned understand and acknowledge that pursuant to 43 U.S.C. 1212 and 18 U.S.C. 1001, the filing or recording of a false, fictitious, or fraudulent document with the BLM may result in a fine of up to \$250,000, a prison term not to exceed five years, or both.
7. The mining claims, mill or tunnel sites for which this waiver from payment of the maintenance fees is requested are:

CLAIM OR SITE NAME	BLM RECORDATION SERIAL NUMBER
1. LITTLE MICA #2	AMC 413524 ✓
2.	
3.	
4.	
5.	
6.	
7.	
8.	
9.	
10.	

The owner(s) (claimants) of the above mining claims and sites are:

DAVID FRYBARGER

(Owner's Name - Please Print)

2510 ANGLER DRIVE

(Owner's Mailing Address)

David Frybarger
(Owner's Signature)

LAKE HAVASU CITY

(City)

AZ

(State)

86404

(Zip Code)

JACK HODGES

(Owner's Name - Please Print)

3656 WINSTON DRIVE

(Owner's Mailing Address)

Jack Hodges
(Owner's Signature)

LAKE HAVASU CITY

(City)

AZ

(State)

86406

(Zip Code)

ROGER FRYBARGER

(Owner's Name - Please Print)

2510 ANGLER DRIVE

(Owner's Mailing Address)

Roger Frybarger
(Owner's Signature)

LAKE HAVASU CITY

(City)

AZ

(State)

86404

(Zip Code)

(Owner's Name - Please Print)

(Owner's Signature)

(Owner's Mailing Address)

(City)

(State)

(Zip Code)

2014 AUG - 6 P 1:25
RECEIVED
BLM STATE OFFICE
PHOENIX, ARIZONA

(Owner's Name - Please Print)	(Owner's Signature)		
(Owner's Mailing Address)	(City)	(State)	(Zip Code)
(Owner's Name - Please Print)	(Owner's Signature)		
(Owner's Mailing Address)	(City)	(State)	(Zip Code)
(Owner's Name - Please Print)	(Owner's Signature)		
(Owner's Mailing Address)	(City)	(State)	(Zip Code)
(Owner's Name - Please Print)	(Owner's Signature)		
(Owner's Mailing Address)	(City)	(State)	(Zip Code)

18 U.S.C. 1001 and 43 U.S.C. 1212 make it a crime for any person knowingly and willfully to make to any department or agency of the United States any false, fictitious or fraudulent statements or representations as to any matter within its jurisdiction.

INSTRUCTIONS

1. This certification is made under the provisions of 43 U.S.C. § 1744 and 30 U.S.C. §28-28k and the regulations thereunder (43 CFR Part 3830).
2. The claimant(s) must fill in the dates in paragraph 1 for the beginning and ending of the assessment year for which this waiver is sought.
3. The claimant(s) must fill in the date in paragraph 2 for the beginning of the assessment year for which this waiver is sought.
4. All claim and site names and BLM serial numbers must be listed for the mining claims, mill sites, and tunnel sites for which the waiver is sought.
5. All owners of the mining claims, mill sites, and tunnel sites and their addresses must be given.
6. This waiver form must be signed by all the claimants or their designated agent, in original form. If an agent is designated, a notarized designation of agent, signed by all of the claimants with proper address given, must be submitted with this waiver.
7. This form must be filed no later than September 1st for the upcoming assessment year in the BLM State Office where the mining claims or sites are recorded, or the waiver cannot be granted by the BLM. (Example: To obtain a waiver for the assessment year 2012, which begins on September 1, 2011, you must qualify for and file for a waiver no later than September 1, 2011, in the proper BLM State Office.)
8. For all mining claims which require assessment work, you must record an affidavit of labor on or before the December 30th immediately following the filing of this waiver. For all other mining claims or sites waived, you must record a notice of intent to hold on or before the December 30th immediately following the filing of this waiver.
9. Mill and tunnel sites may also be listed on this waiver and be waived from payment of the maintenance fee. A notice of intent to hold for these sites is required to be filed by the December 30th following the filing of this waiver.

FOR OFFICIAL USE ONLY

UNITED STATES
DEPARTMENT OF THE INTERIOR
BUREAU OF LAND MANAGEMENT

153
[Signature]

MAINTENANCE FEE WAIVER CERTIFICATION

FORM APPROVED
OMB NO. 1004-0114
Expires: October 31, 2016

SEE INSTRUCTIONS ON PAGE 2

1. This small miner waiver is filed for the assessment year beginning on September 1, 2014 and ending on September 1, 2015.
2. The undersigned and all related parties owned ten or fewer mining claims, mill, or tunnel sites located and maintained on Federal lands in the United States of America on September 1, 2014.
3. The undersigned have performed the assessment work required by law for each mining claim listed prior to filing this waiver and understand that by filing this form, the undersigned must file an affidavit of assessment work with the Bureau of Land Management (BLM) by the December 30th following the filing of this waiver.
4. The undersigned understand that if the assessment work obligation has not yet come due under 30 U.S.C. 28 (for those claims in their first assessment year only), a notice of intent to hold reciting this condition must be recorded by the December 30th following the filing of this waiver.
5. The undersigned understand that mill and tunnel sites may also be listed on this waiver and be waived from payment of the maintenance fee, and that a notice of intent to hold for these sites is required to be filed with the BLM by the December 30th following the filing of this waiver.
6. The undersigned understand and acknowledge that pursuant to 43 U.S.C. 1212 and 18 U.S.C. 1001, the filing or recording of a false, fictitious, or fraudulent document with the BLM may result in a fine of up to \$250,000, a prison term not to exceed five years, or both.
7. The mining claims, mill or tunnel sites for which this waiver from payment of the maintenance fees is requested are:

CLAIM OR SITE NAME	BLM RECORDATION SERIAL NUMBER
1. LITTLE MICA #3	AMC 414921 ✓
2.	
3.	
4.	
5.	
6.	
7.	
8.	
9.	
10.	

The owner(s) (claimants) of the above mining claims and sites are:

DAVID FRYBARGER
(Owner's Name - Please Print)

2510 ANGLER DRIVE
(Owner's Mailing Address)

(Owner's Name - Please Print)

(Owner's Mailing Address)

(Owner's Name - Please Print)

(Owner's Mailing Address)

(Owner's Name - Please Print)

(Owner's Mailing Address)

David Frybarger
(Owner's Signature)

LAKE HAVASU CITY
(City)

AZ 86404
(State) (Zip Code)

(Owner's Signature)

(City) (State) (Zip Code)

(Owner's Signature)

(City) (State) (Zip Code)

(Owner's Signature)

(City) (State) (Zip Code)

BLM
AZ STATE OFFICE
2014 AUG -6 P 1:25
PHOENIX, ARIZONA

(Owner's Name - Please Print)	(Owner's Signature)		
(Owner's Mailing Address)	(City)	(State)	(Zip Code)
(Owner's Name - Please Print)	(Owner's Signature)		
(Owner's Mailing Address)	(City)	(State)	(Zip Code)
(Owner's Name - Please Print)	(Owner's Signature)		
(Owner's Mailing Address)	(City)	(State)	(Zip Code)
(Owner's Name - Please Print)	(Owner's Signature)		
(Owner's Mailing Address)	(City)	(State)	(Zip Code)

18 U.S.C. 1001 and 43 U.S.C. 1212 make it a crime for any person knowingly and willfully to make to any department or agency of the United States any false, fictitious or fraudulent statements or representations as to any matter within its jurisdiction.

INSTRUCTIONS

1. This certification is made under the provisions of 43 U.S.C. § 1744 and 30 U.S.C. §28-28k and the regulations thereunder (43 CFR Part 3830).
2. The claimant(s) must fill in the dates in paragraph 1 for the beginning and ending of the assessment year for which this waiver is sought.
3. The claimant(s) must fill in the date in paragraph 2 for the beginning of the assessment year for which this waiver is sought.
4. All claim and site names and BLM serial numbers must be listed for the mining claims, mill sites, and tunnel sites for which the waiver is sought.
5. All owners of the mining claims, mill sites, and tunnel sites and their addresses must be given.
6. This waiver form must be signed by all the claimants or their designated agent, in original form. If an agent is designated, a notarized designation of agent, signed by all of the claimants with proper address given, must be submitted with this waiver.
7. This form must be filed no later than September 1st for the upcoming assessment year in the BLM State Office where the mining claims or sites are recorded, or the waiver cannot be granted by the BLM. (Example: To obtain a waiver for the assessment year 2012, which begins on September 1, 2011, you must qualify for and file for a waiver no later than September 1, 2011, in the proper BLM State Office.)
8. For all mining claims which require assessment work, you must record an affidavit of labor on or before the December 30th immediately following the filing of this waiver. For all other mining claims or sites waived, you must record a notice of intent to hold on or before the December 30th immediately following the filing of this waiver.
9. Mill and tunnel sites may also be listed on this waiver and be waived from payment of the maintenance fee. A notice of intent to hold for these sites is required to be filed by the December 30th following the filing of this waiver.

1:52
 2011
 10/11

FOR OFFICIAL USE ONLY

UNITED STATES
DEPARTMENT OF THE INTERIOR
BUREAU OF LAND MANAGEMENT

154

AA

MAINTENANCE FEE WAIVER CERTIFICATION

FORM APPROVED
OMB NO. 1004-0114
Expires: October 31, 2016

SEE INSTRUCTIONS ON PAGE 2

1. This small miner waiver is filed for the assessment year beginning on September 1, 2014 and ending on September 1, 2015.
2. The undersigned and all related parties owned ten or fewer mining claims, mill, or tunnel sites located and maintained on Federal lands in the United States of America on September 1, 2014.
3. The undersigned have performed the assessment work required by law for each mining claim listed prior to filing this waiver and understand that by filing this form, the undersigned must file an affidavit of assessment work with the Bureau of Land Management (BLM) by the December 30th following the filing of this waiver.
4. The undersigned understand that if the assessment work obligation has not yet come due under 30 U.S.C. 28 (for those claims in their first assessment year only), a notice of intent to hold reciting this condition must be recorded by the December 30th following the filing of this waiver.
5. The undersigned understand that mill and tunnel sites may also be listed on this waiver and be waived from payment of the maintenance fee, and that a notice of intent to hold for these sites is required to be filed with the BLM by the December 30th following the filing of this waiver.
6. The undersigned understand and acknowledge that pursuant to 43 U.S.C. 1212 and 18 U.S.C. 1001, the filing or recording of a false, fictitious, or fraudulent document with the BLM may result in a fine of up to \$250,000, a prison term not to exceed five years, or both.
7. The mining claims, mill or tunnel sites for which this waiver from payment of the maintenance fees is requested are:

CLAIM OR SITE NAME	BLM RECORDATION SERIAL NUMBER
1. LITTLE MICA #4	AMC 414951 ✓
2.	
3.	
4.	
5.	
6.	
7.	
8.	
9.	
10.	

The owner(s) (claimants) of the above mining claims and sites are:

RICHARD G. SHANNON

(Owner's Name - Please Print)
1030 SUNNY RIDGE DRIVE

(Owner's Mailing Address)

Richard G. Shannon

(Owner's Signature)
LAKE HAVASU CITY AZ 86406

(City) (State) (Zip Code)

SHIRLEY SHANNON

(Owner's Name - Please Print)
1030 SUNNY RIDGE DRIVE

(Owner's Mailing Address)

Shirley Shannon

(Owner's Signature)
LAKE HAVASU CITY AZ 86406

(City) (State) (Zip Code)

DAVID FRYBARGER

(Owner's Name - Please Print)
2510 ANGLER DRIVE

(Owner's Mailing Address)

David Frybarger

(Owner's Signature)
LAKE HAVASU CITY AZ 86404

(City) (State) (Zip Code)

RECEIVED
BLM ARIZONA STATE OFFICE
PHOENIX, ARIZONA
2014 AUG -6 P 1:25

(Owner's Name - Please Print)

(Owner's Mailing Address)

(Owner's Signature)

(City) (State) (Zip Code)

(Owner's Name - Please Print)

(Owner's Signature)

(Owner's Mailing Address)

(City) (State) (Zip Code)

(Owner's Name - Please Print)

(Owner's Signature)

(Owner's Mailing Address)

(City) (State) (Zip Code)

(Owner's Name - Please Print)

(Owner's Signature)

(Owner's Mailing Address)

(City) (State) (Zip Code)

(Owner's Name - Please Print)

(Owner's Signature)

(Owner's Mailing Address)

(City) (State) (Zip Code)

18 U.S.C. 1001 and 43 U.S.C. 1212 make it a crime for any person knowingly and willfully to make to any department or agency of the United States any false, fictitious or fraudulent statements or representations as to any matter within its jurisdiction.

INSTRUCTIONS

1. This certification is made under the provisions of 43 U.S.C. § 1744 and 30 U.S.C. §28-28k and the regulations thereunder (43 CFR Part 3830).
2. The claimant(s) must fill in the dates in paragraph 1 for the beginning and ending of the assessment year for which this waiver is sought.
3. The claimant(s) must fill in the date in paragraph 2 for the beginning of the assessment year for which this waiver is sought.
4. All claim and site names and BLM serial numbers must be listed for the mining claims, mill sites, and tunnel sites for which the waiver is sought.
5. All owners of the mining claims, mill sites, and tunnel sites and their addresses must be given.
6. This waiver form must be signed by all the claimants or their designated agent, in original form. If an agent is designated, a notarized designation of agent, signed by all of the claimants with proper address given, must be submitted with this waiver.
7. This form must be filed no later than September 1st for the upcoming assessment year in the BLM State Office where the mining claims or sites are recorded, or the waiver cannot be granted by the BLM. (Example: To obtain a waiver for the assessment year 2012, which begins on September 1, 2011, you must qualify for and file for a waiver no later than September 1, 2011, in the proper BLM State Office.)
8. For all mining claims which require assessment work, you must record an affidavit of labor on or before the December 30th immediately following the filing of this waiver. For all other mining claims or sites waived, you must record a notice of intent to hold on or before the December 30th immediately following the filing of this waiver.
9. Mill and tunnel sites may also be listed on this waiver and be waived from payment of the maintenance fee. A notice of intent to hold for these sites is required to be filed by the December 30th following the filing of this waiver.

RECEIVED
VINE - P B 1:52
COCHISE, ARIZONA

FOR OFFICIAL USE ONLY

UNITED STATES
DEPARTMENT OF THE INTERIOR
BUREAU OF LAND MANAGEMENT

MAINTENANCE FEE WAIVER CERTIFICATION

SEE INSTRUCTIONS ON PAGE 2

1155
ADA

FORM APPROVED
OMB NO. 1004-0114
Expires: October 31, 2016

1. This small miner waiver is filed for the assessment year beginning on September 1, 2014 and ending on September 1, 2015.
2. The undersigned and all related parties owned ten or fewer mining claims, mill, or tunnel sites located and maintained on Federal lands in the United States of America on September 1, 2014.
3. The undersigned have performed the assessment work required by law for each mining claim listed prior to filing this waiver and understand that by filing this form, the undersigned must file an affidavit of assessment work with the Bureau of Land Management (BLM) by the December 30th following the filing of this waiver.
4. The undersigned understand that if the assessment work obligation has not yet come due under 30 U.S.C. 28 (for those claims in their first assessment year only), a notice of intent to hold reciting this condition must be recorded by the December 30th following the filing of this waiver.
5. The undersigned understand that mill and tunnel sites may also be listed on this waiver and be waived from payment of the maintenance fee, and that a notice of intent to hold for these sites is required to be filed with the BLM by the December 30th following the filing of this waiver.
6. The undersigned understand and acknowledge that pursuant to 43 U.S.C. 1212 and 18 U.S.C. 1001, the filing or recording of a false, fictitious, or fraudulent document with the BLM may result in a fine of up to \$250,000, a prison term not to exceed five years, or both.
7. The mining claims, mill or tunnel sites for which this waiver from payment of the maintenance fees is requested are:

CLAIM OR SITE NAME	BLM RECORDATION SERIAL NUMBER
1. LITTLE MICA #5	AMC 416023 ✓
2.	
3.	
4.	
5.	
6.	
7.	
8.	
9.	
10.	

The owner(s) (claimants) of the above mining claims and sites are:

<p>DAVID FRYBARGER _____ (Owner's Name - Please Print)</p> <p>2510 ANGLER DRIVE _____ (Owner's Mailing Address)</p>	<p><i>David Frybarger</i> _____ (Owner's Signature)</p> <p>LAKE HAVASU CITY _____ (City)</p> <p>AZ 86404 _____ (State) (Zip Code)</p>
<p>ROGER FRYBARGER _____ (Owner's Name - Please Print)</p> <p>2510 ANGLER DRIVE _____ (Owner's Mailing Address)</p>	<p><i>Roger Frybarger</i> _____ (Owner's Signature)</p> <p>LAKE HAVASU CITY _____ (City)</p> <p>AZ 86404 _____ (State) (Zip Code)</p>
<p>_____ (Owner's Name - Please Print)</p> <p>_____ (Owner's Mailing Address)</p>	<p>_____ (Owner's Signature)</p> <p>_____ (City) (State) (Zip Code)</p>
<p>_____ (Owner's Name - Please Print)</p> <p>_____ (Owner's Mailing Address)</p>	<p>_____ (Owner's Signature)</p> <p>_____ (City) (State) (Zip Code)</p>

PHOENIX ARIZONA
 RECEIVED
 BLM AZ STATE OFFICE
 AUG - 6 P 1:25
 AZ 86404

(Owner's Name - Please Print)	(Owner's Signature)		
(Owner's Mailing Address)	(City)	(State)	(Zip Code)
(Owner's Name - Please Print)	(Owner's Signature)		
(Owner's Mailing Address)	(City)	(State)	(Zip Code)
(Owner's Name - Please Print)	(Owner's Signature)		
(Owner's Mailing Address)	(City)	(State)	(Zip Code)
(Owner's Name - Please Print)	(Owner's Signature)		
(Owner's Mailing Address)	(City)	(State)	(Zip Code)

18 U.S.C. 1001 and 43 U.S.C. 1212 make it a crime for any person knowingly and willfully to make to any department or agency of the United States any false, fictitious or fraudulent statements or representations as to any matter within its jurisdiction.

INSTRUCTIONS

1. This certification is made under the provisions of 43 U.S.C. § 1744 and 30 U.S.C. §28-28k and the regulations thereunder (43 CFR Part 3830).
2. The claimant(s) must fill in the dates in paragraph 1 for the beginning and ending of the assessment year for which this waiver is sought.
3. The claimant(s) must fill in the date in paragraph 2 for the beginning of the assessment year for which this waiver is sought.
4. All claim and site names and BLM serial numbers must be listed for the mining claims, mill sites, and tunnel sites for which the waiver is sought.
5. All owners of the mining claims, mill sites, and tunnel sites and their addresses must be given.
6. This waiver form must be signed by all the claimants or their designated agent, in original form. If an agent is designated, a notarized designation of agent, signed by all of the claimants with proper address given, must be submitted with this waiver.
7. This form must be filed no later than September 1st for the upcoming assessment year in the BLM State Office where the mining claims or sites are recorded, or the waiver cannot be granted by the BLM. (Example: To obtain a waiver for the assessment year 2012, which begins on September 1, 2011, you must qualify for and file for a waiver no later than September 1, 2011, in the proper BLM State Office.)
8. For all mining claims which require assessment work, you must record an affidavit of labor on or before the December 30th immediately following the filing of this waiver. For all other mining claims or sites waived, you must record a notice of intent to hold on or before the December 30th immediately following the filing of this waiver.
9. Mill and tunnel sites may also be listed on this waiver and be waived from payment of the maintenance fee. A notice of intent to hold for these sites is required to be filed by the December 30th following the filing of this waiver.

RECEIVED
 SEP 11 11:52
 ARIZONA

FOR OFFICIAL USE ONLY

(Owner's Name - Please Print)

(Owner's Signature)

(Owner's Mailing Address)

(City) (State) (Zip Code)

(Owner's Name - Please Print)

(Owner's Signature)

(Owner's Mailing Address)

(City) (State) (Zip Code)

(Owner's Name - Please Print)

(Owner's Signature)

(Owner's Mailing Address)

(City) (State) (Zip Code)

(Owner's Name - Please Print)

(Owner's Signature)

(Owner's Mailing Address)

(City) (State) (Zip Code)

18 U.S.C. 1001 and 43 U.S.C. 1212 make it a crime for any person knowingly and willfully to make to any department or agency of the United States any false, fictitious or fraudulent statements or representations as to any matter within its jurisdiction.

INSTRUCTIONS

1. This certification is made under the provisions of 43 U.S.C. § 1744 and 30 U.S.C. §28-28k and the regulations thereunder (43 CFR Part 3830).
2. The claimant(s) must fill in the dates in paragraph 1 for the beginning and ending of the assessment year for which this waiver is sought.
3. The claimant(s) must fill in the date in paragraph 2 for the beginning of the assessment year for which this waiver is sought.
4. All claim and site names and BLM serial numbers must be listed for the mining claims, mill sites, and tunnel sites for which the waiver is sought.
5. All owners of the mining claims, mill sites, and tunnel sites and their addresses must be given.
6. This waiver form must be signed by all the claimants or their designated agent, in original form. If an agent is designated, a notarized designation of agent, signed by all of the claimants with proper address given, must be submitted with this waiver.
7. This form must be filed no later than September 1st for the upcoming assessment year in the BLM State Office where the mining claims or sites are recorded, or the waiver cannot be granted by the BLM. (Example: To obtain a waiver for the assessment year 2012, which begins on September 1, 2011, you must qualify for and file for a waiver no later than September 1, 2011, in the proper BLM State Office.)
8. For all mining claims which require assessment work, you must record an affidavit of labor on or before the December 30th immediately following the filing of this waiver. For all other mining claims or sites waived, you must record a notice of intent to hold on or before the December 30th immediately following the filing of this waiver.
9. Mill and tunnel sites may also be listed on this waiver and be waived from payment of the maintenance fee. A notice of intent to hold for these sites is required to be filed by the December 30th following the filing of this waiver.

2011 SEP 1 1:52 AM
BLM STATE OFFICE

FOR OFFICIAL USE ONLY

UNITED STATES
DEPARTMENT OF THE INTERIOR
BUREAU OF LAND MANAGEMENT

156
[Signature]

MAINTENANCE FEE WAIVER CERTIFICATION

FORM APPROVED
OMB NO. 1004-0114
Expires: October 31, 2016

SEE INSTRUCTIONS ON PAGE 2

1. This small miner waiver is filed for the assessment year beginning on September 1, 2014 and ending on September 1, 2015.
2. The undersigned and all related parties owned ten or fewer mining claims, mill, or tunnel sites located and maintained on Federal lands in the United States of America on September 1, 2014.
3. The undersigned have performed the assessment work required by law for each mining claim listed prior to filing this waiver and understand that by filing this form, the undersigned must file an affidavit of assessment work with the Bureau of Land Management (BLM) by the December 30th following the filing of this waiver.
4. The undersigned understand that if the assessment work obligation has not yet come due under 30 U.S.C. 28 (for those claims in their first assessment year only), a notice of intent to hold reciting this condition must be recorded by the December 30th following the filing of this waiver.
5. The undersigned understand that mill and tunnel sites may also be listed on this waiver and be waived from payment of the maintenance fee, and that a notice of intent to hold for these sites is required to be filed with the BLM by the December 30th following the filing of this waiver.
6. The undersigned understand and acknowledge that pursuant to 43 U.S.C. 1212 and 18 U.S.C. 1001, the filing or recording of a false, fictitious, or fraudulent document with the BLM may result in a fine of up to \$250,000, a prison term not to exceed five years, or both.
7. The mining claims, mill or tunnel sites for which this waiver from payment of the maintenance fees is requested are:

CLAIM OR SITE NAME	BLM RECORDATION SERIAL NUMBER
1. HERITAGE	AMC 416163 ✓
2.	
3.	
4.	
5.	
6.	
7.	
8.	
9.	
10.	

The owner(s) (claimants) of the above mining claims and sites are:

DAVID FRYBARGER
(Owner's Name - Please Print)

2510 ANGLER DRIVE
(Owner's Mailing Address)

[Signature]
(Owner's Signature)
LAKE HAVASU CITY
(City) AZ 86404
(State) (Zip Code)

STEPHANIE HOLMES
(Owner's Name - Please Print)

2745 SQUALL KING DRIVE
(Owner's Mailing Address)

[Signature]
(Owner's Signature)
LAKE HAVASU CITY
(City) AZ 86404
(State) (Zip Code)

(Owner's Name - Please Print)

(Owner's Mailing Address)

(Owner's Signature)
(City) (State) (Zip Code)

(Owner's Name - Please Print)

(Owner's Mailing Address)

(Owner's Signature)
(City) (State) (Zip Code)

UNITED STATES
DEPARTMENT OF THE INTERIOR
BUREAU OF LAND MANAGEMENT

FORM APPROVED
OMB NO.: 1004-0114
Expires: October 31, 2016

AFFIDAVIT OF ANNUAL ASSESSMENT WORK

Amc 411759

*413524
414921
414951
416023
416163*

WHEN RECORDED, MAIL DOCUMENT TO:

NAME: DAVID FRYBARGER

ADDRESS: 2510 ANGLER DRIVE

CITY, STATE, ZIP: LAKE HAVASU AZ 86404

FOR COUNTY RECORDER'S USE

No. of Claims ⁶ _____
x \$10/claim
Total due BLM \$ ⁶⁰ _____

TO ALL WHOM IT MAY CONCERN:

1. The undersigned certifies that at least \$100 per claim was expended for development, labor and improvements, or equivalent value added, as the annual assessment work for the assessment year ending September 1, 2015 for the following contiguous unpatented mining claim(s), located in the County of MOHAVE, in the State of ARIZONA.

BLM Serial No.	Name of Claim	Tp Rg Sec Mer				County Recordation Book and Page No.	Date
		Example: 13N 5E 14 MDM					
411759	LITTLE MICA	17N	16W	10	GSRB	2012034503	07/03/2012
413524	LITTLE MICA #2	17N	16W	10	GSRB	2012034504	07/03/2012
414921	LITTLE MICA #3	17N	16W	10	GSRB	2012034505	07/03/2012
414951	LITTLE MICA #4	17N	16W	10	GSRB	2012034506	07/03/2012
416023	LITTLE MICA #5	17N	16W	10	GSRB	2012034507	07/03/2012
416163	HERITAGE	17N	16W	10	GSRB	2012034508	07/03/2012

RECEIVED
 BLM STATE OFFICE
 2014 AUG - 6 P 1:24
 PHOENIX, ARIZONA

(Continued on page 2)

ENTERED
AUG - 8 2014
 BY: Ram

RECEIPT # 3095167

2. Type of labor and improvements (specify what was done and give the total value for that labor and improvement to show at least \$100 for each claim). If a geological, geochemical, or geophysical survey was performed, as per 30 U.S.C. 28-1, reference the title of the report of survey, give cost and date of the survey and report, and indicate it was filed with the County Recorder:

Description of Work Performed	Value of Work Performed	Date Work Was Performed
Repaired existing access road	300	10/2013
Repaired/maintained claim monuments	200	04/2014
Mineral sampling and identification	300	2013/2014

3. Name and mailing address of each person who performed the labor and improvements:

Name (please print)
DAVID FRYBARGER

RICHARD SHANNON

SHIRLEY SHANNON

STEPHANIE HOLMES

Current Mailing Address (please print)

2510 ANGLER DRIVE, LAKE HAVASU CITY, AZ 86404

2030 SUNNY RIDGE DR., LAKE HAVASU CITY, AZ 86406

2030 SUNNY RIDGE DR., LAKE HAVASU CITY, AZ 86406

2745 SQUALL KING DR., LAKE HAVASU CITY, AZ 86404

4. Name and mailing address of each person who holds and claims the subject mining claim(s) for the valuable minerals contained therein. Be sure to indicate if there is a change of address:

Name (please print)

DAVID FRYBARGER

ROGER FRYBARGER

JACK HODGES

RICHARD G. SHANNON

SHIRLEY SHANNON

STEPHANIE HOLMES

Current Mailing Address (please print)

2510 ANGLER DR., LAKE HAVASU CITY, AZ 86404

2510 ANGLER DR., LAKE HAVASU CITY, AZ 86404

3656 WINSTON DR., LAKE HAVASU CITY, AZ 86406

1030 SUNNY RIDGE DR., LAKE HAVASU CITY, AZ 86406

1030 SUNNY RIDGE DR., LAKE HAVASU CITY, AZ 86406

2745 SQUALL KING DR., LAKE HAVASU CITY, AZ 86404

RECEIVED
 BLM AZ STATE OFFICE
 2014 JUN 6 P 1:24
 FLAGSTAFF, ARIZONA

5. The undersigned testifies that on the date of JUNE 1, 20¹⁴, all monuments required by law were erected upon the subject claim(s), and all notices required by law were posted on the subject claim(s) or copies thereof were in place, and at said date, each corner monument bore or contained

markings sufficient to appropriately designate the corner of the claim to which it pertains and the name of the claim(s).

I hereby certify under penalty of perjury under the laws of the State of ARIZONA that the foregoing statements are true and correct:

[Signature] Date: July 30, 2014
(Signature of person responsible for above statement)

Title 18 U.S.C. 1001 and 43 U.S.C. 1212 make it a crime for any person knowingly and willfully to make to any department or agency of the United States any false, fictitious or fraudulent statements or representations as to any matter within its jurisdiction.

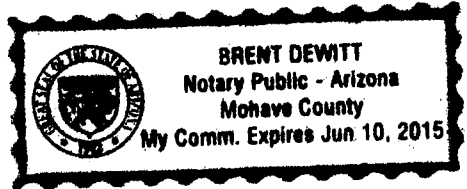
Notary Block

SUBSCRIBED AND SWORN TO before me, this 30 day of July 20 14

By: [Signature]
(Signature of Affiant)

Title: _____

My Commission Expires: June 10, 2015



INSTRUCTIONS

1. This is an optional form that may be used to satisfy the requirements for the Bureau of Land Management (BLM) under the provisions of 43 U.S.C. §1744 and 30 U.S.C. §28-28d and the regulations thereunder (43 CFR part 3835). Since local and State laws may vary, you should contact your local and State agencies where the claims are located to ensure all applicable laws and requirements are satisfied.
2. The claimant(s) must fill in the date in paragraph 1 for the applicable assessment year and the county and state where the claims are located.
3. All claim names, BLM serial numbers, legal descriptions, and original county recording information must be listed for the claims pertaining to this assessment notice.
4. The claimant(s) must complete paragraph 2 listing all labor or improvements which was performed on or did benefit the subject mining claims. The value and date of the labor or improvements must also be listed. The total amount of labor or improvements can be listed, but the total expenditure must equal at least \$100 for each claim.
5. The names and current mailing addresses of the person(s) performing the labor shall be listed in paragraph 3.
6. The name and current mailing address of each owner (claimant) of the claims shall be listed in paragraph 4. The mailing address shall be the owner's address and not the address of an agent or anyone representing the claimant. Be sure to note if there has been a change of address.
7. Paragraph 5 shall be completed to show the date it was verified that all monuments required by law were properly erected, all notices were posted, and that corners were appropriately designated for all claims listed.
8. An exact legible reproduction or duplicate (other than microfilm or other electronic media) of this affidavit or another type of affidavit of assessment work that you file or will file in the county where each claim is located, must be filed with the BLM on or before December 30 of the calendar year in which the assessment year ends. For mill or tunnel sites, a separate notice of intent to hold must be filed with the BLM on or before December 30. Requirements for filing a notice of intent to hold can be found at 43 CFR 3835.33.
9. A processing fee of \$10 for each claim listed must be remitted to the BLM along with this or any other affidavit of assessment work.

United States Department of the Interior
Bureau of Land Management
 LANDS/RECREATION & PLANNING
 ONE N CENTRAL AVE
 PHOENIX, AZ 85004 -2203
 Phone: 602-417-9200

ENTERED
 AUG - 8 2014
 BY: *Rajm* Receipt

No: 3095167

Transaction #: 3186641	
Date of Transaction: 08/07/2014	
CUSTOMER:	
DAVID FRYBARGER 2510 ANGLER DR LAKE HAVASU CITY, AZ 86404-2134 US	

LINE #	QTY	DESCRIPTION	REMARKS	UNIT PRICE	TOTAL
1	1.00	LOCATABLE MINERALS / MINING CLAIMS-NOT NEW-UNADJUD, ONE AUTH NO. ONLY / MINING CLAIM MONEY RECEIVED CASES: AMC411759/\$60.00	MAINT FEE WAIVER (6) 2015 / POL (6) 2014	- n/a -	60.00
TOTAL:					\$60.00

PAYMENT INFORMATION					
1	AMOUNT:	60.00	POSTMARKED:	08/04/2014	
	TYPE:	CHECK	RECEIVED:	08/06/2014	
	CHECK NO:	1480			
	NAME:	FRYBARGER, DAVID H 2510 ANGLER DR LAKE HAVASU CITY AZ 86404-2134 US			

REMARKS

This receipt was generated by the automated BLM Collections and Billing System and is a paper representation of a portion of the official electronic record contained therein.

PRESS FIRMLY TO SEAL



1024

85004

U.S. POSTAGE
PAID
LAKE HAVASU CIT. AZ
86403
AUG 04, 14
AMOUNT
\$5.60
00030870-10

PRIORITY® ★ MAIL ★

FROM: DAVID FRYBARGER
2510 ANGLER DR.
LAKE HAVASU CITY AZ 86404

TO:

BUREAU OF LAND MANAGEMENT
ARIZONA STATE OFFICE
1 NORTH CENTRAL AVE. SUITE 800
PHOENIX AZ 85004-4427

RECEIVED
BLM AZ STATE OFFICE
2014 AUG -6 P 1:25
DATE OF DELIVERY SPECIFIED*
USPS TRACKING™ INCLUDED*
INSURANCE INCLUDED*
PHOENIX ARIZONA
PICKUP AVAILABLE
*Domestic only

WHEN
A CL
LABI



USPS TRACKING #



9114 9999 4423 8296 8620 34

Label 400 Jan. 2013
7690-16-000-7948



PS00001000014

EP14F July 2013
OD: 12.5 x 9.5

VISIT US AT USPS.COM®
ORDER FREE SUPPLIES ONLINE



This packaging is the property of the U.S. Postal Service® and is provided solely for use in sending Priority Mail® shipments. Misuse may be a violation of federal law. This packaging is not for resale. EP14F © U.S. Postal Service; July 2013; All rights reserved.

This envelope is made from post-consumer waste. Please recycle - again.

UNITED STATES
DEPARTMENT OF THE INTERIOR
BUREAU OF LAND MANAGEMENT

MAINTENANCE FEE WAIVER CERTIFICATION

Ad

414921 414951
492 FORM APPROVED
OMB NO. 1004-0114
Expires: August 31, 2013
416023 416163
411759 413524

SEE INSTRUCTIONS ON PAGE 2

1. This small miner waiver is filed for the assessment year beginning on September 1, 2013 and ending on September 1, 2014.
2. The undersigned and all related parties owned ten or fewer mining claims, mill, or tunnel sites located and maintained on Federal lands in the United States of America on September 1, 2013.
3. The undersigned have performed the assessment work required by law for each mining claim listed prior to filing this waiver and understand that by filing this form, an affidavit of assessment work must be recorded by the December 30th following the filing of this waiver.
4. The undersigned understand that if the assessment work obligation has not yet come due under 30 U.S.C. 28 (for those claims in their first assessment year only), a notice of intent to hold reciting this condition must be recorded by the December 30th following the filing of this waiver.
5. The undersigned understand that mill and tunnel sites may also be listed upon this waiver and be waived from payment of the maintenance fee, and that a notice of intent to hold for these sites is required to be recorded by the December 30th immediately following the filing of this waiver.
6. The undersigned understand and acknowledge that pursuant to 43 U.S.C. 1212 and 18 U.S.C. 1001, the filing or recording of a false, fictitious, or fraudulent document with the Bureau of Land Management may result in a fine of up to \$250,000, a prison term not to exceed five years, or both.
7. The mining claims, mill or tunnel sites for which this waiver from payment of the maintenance fees is requested are:

CLAIM OR SITE NAME	BLM RECORDATION SERIAL NUMBER
1. LITTLE MICA	✓ AMC 411759
2.	
3.	
4.	
5.	
6.	
7.	
8.	
9.	
10.	

RECEIVED
BLM AZ STATE OFFICE
2013 AUG 26 PD 1:09
PHOENIX, ARIZONA

The owner(s) (claimants) of the above mining claims and sites are:

DAVID FRYBARGER
 (Owner's Name - Please Print)

2510 ANGLER DRIVE
 (Street or P.O. Box)

LAKE HAVASU CITY AZ 86404
 (City) (State) (Zip Code)

David Frybarger
 (Owner's Signature)

JACK HODGES
 (Owner's Name - Please Print)

3656 WINSTON DR
 (Street or P.O. Box)

LAKE HAVASU CITY AZ 86406
 (City) (State) (Zip Code)

Jack Hodges
 (Owner's Signature)

(Owner's Name - Please Print)

(Street or P.O. Box)

(City) (State) (Zip Code)

(Owner's Signature)

ENTERED
 SEP 18 2013
 BY: *RE*

(Owner's Name - Please Print)	(Owner's Signature)
(Street or P.O. Box)	(City) (State) (Zip Code)
(Owner's Name - Please Print)	(Owner's Signature)
(Street or P.O. Box)	(City) (State) (Zip Code)
(Owner's Name - Please Print)	(Owner's Signature)
(Street or P.O. Box)	(City) (State) (Zip Code)
(Owner's Name - Please Print)	(Owner's Signature)
(Street or P.O. Box)	(City) (State) (Zip Code)

Title 18 U.S.C. Section 1001 and Title 43 U.S.C. Section 1212 makes it a crime for any person knowingly and willfully to make to any department or agency of the United States any false, fictitious or fraudulent statements or representations as to any matter within its jurisdiction.

INSTRUCTIONS

1. This certification is made under the provisions of §1744 of Title 43 and § 28-28k of Title 30 of the United States Code; and the regulations thereunder (43 CFR Part 3830).
2. The claimant(s) must fill in the dates in paragraph 1 for the beginning and ending of the assessment year for which this waiver is sought.
3. The claimant(s) must fill in the date in paragraph 2 for the beginning of the assessment year for which this waiver is sought.
4. All claim and site names and Bureau of Land Management (BLM) serial numbers must be listed for the mining claims, mill sites, and tunnel sites for which the waiver is sought.
5. All owners of the mining claims, mill sites, and tunnel sites and their addresses must be given.
6. This waiver form must be signed by all the claimants or their designated agent, in original form. If an agent is designated, a notarized designation of agent, signed by all of the claimants with proper address given, must be submitted with this waiver.
7. This form must be filed no later than September 1st for the upcoming assessment year in the BLM State Office where the mining claims or sites are recorded, or the waiver cannot be granted by the BLM. (Example: To obtain a waiver for the assessment year 2012, which begins on September 1, 2011, you must qualify for and file for a waiver no later than September 1, 2011, in the proper BLM State Office.)
8. For all mining claims which require assessment work, you must record an affidavit of labor on or before the December 30th immediately following the filing of this waiver. For all other mining claims or sites waived, you must record a notice of intent to hold on or before the December 30th immediately following the filing of this waiver.
9. Mill and tunnel sites may also be listed upon this waiver and be waived from payment of the maintenance fee. A notice of intent to hold for these sites is required to be filed by the December 30th following the filing of this waiver.

RECEIVED
BLM AZ STATE OFFICE
2013 AUG 20 P 1:09
PHOENIX, ARIZONA

FOR OFFICIAL USE ONLY

UNITED STATES
DEPARTMENT OF THE INTERIOR
BUREAU OF LAND MANAGEMENT

MAINTENANCE FEE WAIVER CERTIFICATION

AH

493

FORM APPROVED
OMB NO. 1004-0114
Expires: August 31, 2013

SEE INSTRUCTIONS ON PAGE 2

1. This small miner waiver is filed for the assessment year beginning on September 1, 2013 and ending on September 1, 2014.
2. The undersigned and all related parties owned ten or fewer mining claims, mill, or tunnel sites located and maintained on Federal lands in the United States of America on September 1, 2013.
3. The undersigned have performed the assessment work required by law for each mining claim listed prior to filing this waiver and understand that by filing this form, an affidavit of assessment work must be recorded by the December 30th following the filing of this waiver.
4. The undersigned understand that if the assessment work obligation has not yet come due under 30 U.S.C. 28 (for those claims in their first assessment year only), a notice of intent to hold reciting this condition must be recorded by the December 30th following the filing of this waiver.
5. The undersigned understand that mill and tunnel sites may also be listed upon this waiver and be waived from payment of the maintenance fee, and that a notice of intent to hold for these sites is required to be recorded by the December 30th immediately following the filing of this waiver.
6. The undersigned understand and acknowledge that pursuant to 43 U.S.C. 1212 and 18 U.S.C. 1001, the filing or recording of a false, fictitious, or fraudulent document with the Bureau of Land Management may result in a fine of up to \$250,000, a prison term not to exceed five years, or both.
7. The mining claims, mill or tunnel sites for which this waiver from payment of the maintenance fees is requested are:

CLAIM OR SITE NAME	BLM RECORDATION SERIAL NUMBER
1. LITTLE MICA #2	AMC 413524
2.	
3.	
4.	
5.	
6.	
7.	
8.	
9.	
10.	

RECEIVED
BLM AZ STATE OFFICE
2013 AUG 26 P 1:09
PHOENIX, ARIZONA

The owner(s) (claimants) of the above mining claims and sites are:

DAVID FRYBARGER

(Owner's Name - Please Print)

David Frybarger
(Owner's Signature)

2510 ANGLER DRIVE

(Street or P.O. Box)

LAKE HAVASU CITY

AZ

86404

(City)

(State)

(Zip Code)

JACK HODGES

(Owner's Name - Please Print)

Jack Hodges
(Owner's Signature)

3656 WINSTON DR

(Street or P.O. Box)

LAKE HAVASU CITY

AZ

86406

(City)

(State)

(Zip Code)

ROGER FRYBARGER

(Owner's Name - Please Print)

Roger Frybarger
(Owner's Signature)

2510 ANGLER DRIVE

(Street or P.O. Box)

LAKE HAVASU CITY

AZ

86404

(City)

(State)

(Zip Code)

ENTERED
SEP 18 2013
BY: *RE*

(Owner's Name - Please Print)	(Owner's Signature)
(Street or P.O. Box)	(City) (State) (Zip Code)
(Owner's Name - Please Print)	(Owner's Signature)
(Street or P.O. Box)	(City) (State) (Zip Code)
(Owner's Name - Please Print)	(Owner's Signature)
(Street or P.O. Box)	(City) (State) (Zip Code)
(Owner's Name - Please Print)	(Owner's Signature)
(Street or P.O. Box)	(City) (State) (Zip Code)

Title 18 U.S.C. Section 1001 and Title 43 U.S.C. Section 1212 makes it a crime for any person knowingly and willfully to make to any department or agency of the United States any false, fictitious or fraudulent statements or representations as to any matter within its jurisdiction.

INSTRUCTIONS

1. This certification is made under the provisions of §1744 of Title 43 and § 28-28k of Title 30 of the United States Code; and the regulations thereunder (43 CFR Part 3830).
2. The claimant(s) must fill in the dates in paragraph 1 for the beginning and ending of the assessment year for which this waiver is sought.
3. The claimant(s) must fill in the date in paragraph 2 for the beginning of the assessment year for which this waiver is sought.
4. All claim and site names and Bureau of Land Management (BLM) serial numbers must be listed for the mining claims, mill sites, and tunnel sites for which the waiver is sought.
5. All owners of the mining claims, mill sites, and tunnel sites and their addresses must be given.
6. This waiver form must be signed by all the claimants or their designated agent, in original form. If an agent is designated, a notarized designation of agent, signed by all of the claimants with proper address given, must be submitted with this waiver.
7. This form must be filed no later than September 1st for the upcoming assessment year in the BLM State Office where the mining claims or sites are recorded, or the waiver cannot be granted by the BLM. (Example: To obtain a waiver for the assessment year 2012, which begins on September 1, 2011, you must qualify for and file for a waiver no later than September 1, 2011, in the proper BLM State Office.)
8. For all mining claims which require assessment work, you must record an affidavit of labor on or before the December 30th immediately following the filing of this waiver. For all other mining claims or sites waived, you must record a notice of intent to hold on or before the December 30th immediately following the filing of this waiver.
9. Mill and tunnel sites may also be listed upon this waiver and be waived from payment of the maintenance fee. A notice of intent to hold for these sites is required to be filed by the December 30th following the filing of this waiver.

RECEIVE
 BLM AZ STATE OFFICE
 2013 AUG 26 11:09
 PHOENIX, ARIZONA
 FOR OFFICIAL USE ONLY

UNITED STATES
DEPARTMENT OF THE INTERIOR
BUREAU OF LAND MANAGEMENT

MAINTENANCE FEE WAIVER CERTIFICATION

AK

494

FORM APPROVED
OMB NO. 1004-0114
Expires: August 31, 2013

SEE INSTRUCTIONS ON PAGE 2

1. This small miner waiver is filed for the assessment year beginning on September 1, 2013 and ending on September 1, 2014.
2. The undersigned and all related parties owned ten or fewer mining claims, mill, or tunnel sites located and maintained on Federal lands in the United States of America on September 1, 2013.
3. The undersigned have performed the assessment work required by law for each mining claim listed prior to filing this waiver and understand that by filing this form, an affidavit of assessment work must be recorded by the December 30th following the filing of this waiver.
4. The undersigned understand that if the assessment work obligation has not yet come due under 30 U.S.C. 28 (for those claims in their first assessment year only), a notice of intent to hold reciting this condition must be recorded by the December 30th following the filing of this waiver.
5. The undersigned understand that mill and tunnel sites may also be listed upon this waiver and be waived from payment of the maintenance fee, and that a notice of intent to hold for these sites is required to be recorded by the December 30th immediately following the filing of this waiver.
6. The undersigned understand and acknowledge that pursuant to 43 U.S.C. 1212 and 18 U.S.C. 1001, the filing or recording of a false, fictitious, or fraudulent document with the Bureau of Land Management may result in a fine of up to \$250,000, a prison term not to exceed five years, or both.
7. The mining claims, mill or tunnel sites for which this waiver from payment of the maintenance fees is requested are:

CLAIM OR SITE NAME	BLM RECORDATION SERIAL NUMBER
1. LITTLE MICA #3	✓ AMC 414921
2.	
3.	
4.	
5.	
6.	
7.	
8.	
9.	
10.	

The owner(s) (claimants) of the above mining claims and sites are:

DAVID FRYBARGER

(Owner's Name - Please Print)

David Frybarger
(Owner's Signature)

2510 ANGLER DRIVE

(Street or P.O. Box)

LAKE HAVASU CITY

AZ

86404

(City)

(State)

(Zip Code)

(Owner's Name - Please Print)

(Owner's Signature)

(Street or P.O. Box)

(City)

(State)

(Zip Code)

(Owner's Name - Please Print)

(Owner's Signature)

(Street or P.O. Box)

(City)

(State)

(Zip Code)

(Continued on page 2)

ENTERED
SEP 18 2013

BY: *RE*

PHOENIX, ARIZONA
2013 AUG 26 P 1:09
RECEIVED
BLM AZ STATE OFFICE

_____ (Owner's Name - Please Print)	_____ (Owner's Signature)
_____ (Street or P.O. Box)	_____ (City) (State) (Zip Code)

_____ (Owner's Name - Please Print)	_____ (Owner's Signature)
_____ (Street or P.O. Box)	_____ (City) (State) (Zip Code)

_____ (Owner's Name - Please Print)	_____ (Owner's Signature)
_____ (Street or P.O. Box)	_____ (City) (State) (Zip Code)

_____ (Owner's Name - Please Print)	_____ (Owner's Signature)
_____ (Street or P.O. Box)	_____ (City) (State) (Zip Code)

Title 18 U.S.C. Section 1001 and Title 43 U.S.C. Section 1212 makes it a crime for any person knowingly and willfully to make to any department or agency of the United States any false, fictitious or fraudulent statements or representations as to any matter within its jurisdiction.

INSTRUCTIONS

1. This certification is made under the provisions of §1744 of Title 43 and § 28-28k of Title 30 of the United States Code; and the regulations thereunder (43 CFR Part 3830).
2. The claimant(s) must fill in the dates in paragraph 1 for the beginning and ending of the assessment year for which this waiver is sought.
3. The claimant(s) must fill in the date in paragraph 2 for the beginning of the assessment year for which this waiver is sought.
4. All claim and site names and Bureau of Land Management (BLM) serial numbers must be listed for the mining claims, mill sites, and tunnel sites for which the waiver is sought.
5. All owners of the mining claims, mill sites, and tunnel sites and their addresses must be given.
6. This waiver form must be signed by all the claimants or their designated agent, in original form. If an agent is designated, a notarized designation of agent, signed by all of the claimants with proper address given, must be submitted with this waiver.
7. This form must be filed no later than September 1st for the upcoming assessment year in the BLM State Office where the mining claims or sites are recorded, or the waiver cannot be granted by the BLM. (Example: To obtain a waiver for the assessment year 2012, which begins on September 1, 2011, you must qualify for and file for a waiver no later than September 1, 2011, in the proper BLM State Office.)
8. For all mining claims which require assessment work, you must record an affidavit of labor on or before the December 30th immediately following the filing of this waiver. For all other mining claims or sites waived, you must record a notice of intent to hold on or before the December 30th immediately following the filing of this waiver.
9. Mill and tunnel sites may also be listed upon this waiver and be waived from payment of the maintenance fee. A notice of intent to hold for these sites is required to be filed by the December 30th following the filing of this waiver.

RECEIVED
 BLM AZ STATE OFFICE
 2013 AUG 29 P 1:09
 PHOENIX ARIZONA
 FOR OFFICIAL USE ONLY

UNITED STATES
DEPARTMENT OF THE INTERIOR
BUREAU OF LAND MANAGEMENT

MAINTENANCE FEE WAIVER CERTIFICATION

AA

495

FORM APPROVED
OMB NO. 1004-0114
Expires: August 31, 2013

SEE INSTRUCTIONS ON PAGE 2

1. This small miner waiver is filed for the assessment year beginning on September 1, 2013 and ending on September 1, 2014.
2. The undersigned and all related parties owned ten or fewer mining claims, mill, or tunnel sites located and maintained on Federal lands in the United States of America on September 1, 2013.
3. The undersigned have performed the assessment work required by law for each mining claim listed prior to filing this waiver and understand that by filing this form, an affidavit of assessment work must be recorded by the December 30th following the filing of this waiver.
4. The undersigned understand that if the assessment work obligation has not yet come due under 30 U.S.C. 28 (for those claims in their first assessment year only), a notice of intent to hold reciting this condition must be recorded by the December 30th following the filing of this waiver.
5. The undersigned understand that mill and tunnel sites may also be listed upon this waiver and be waived from payment of the maintenance fee, and that a notice of intent to hold for these sites is required to be recorded by the December 30th immediately following the filing of this waiver.
6. The undersigned understand and acknowledge that pursuant to 43 U.S.C. 1212 and 18 U.S.C. 1001, the filing or recording of a false, fictitious, or fraudulent document with the Bureau of Land Management may result in a fine of up to \$250,000, a prison term not to exceed five years, or both.
7. The mining claims, mill or tunnel sites for which this waiver from payment of the maintenance fees is requested are:

CLAIM OR SITE NAME	BLM RECORDATION SERIAL NUMBER
1. LITTLE MICA #4	AMC 414951
2.	
3.	
4.	
5.	
6.	
7.	
8.	
9.	
10.	

The owner(s) (claimants) of the above mining claims and sites are:

RICHARD G. SHANNON
(Owner's Name - Please Print)
1030 SUNNY RIDGE DRIVE
(Street or P.O. Box)
LAKE HAVASU CITY AZ 86406
(City) (State) (Zip Code)

Richard G. Shannon
(Owner's Signature)

SHIRLEY SHANNON
(Owner's Name - Please Print)
1030 SUNNY RIDGE DRIVE
(Street or P.O. Box)
LAKE HAVASU CITY AZ 86406
(City) (State) (Zip Code)

Shirley Shannon
(Owner's Signature)

DAVID FRYBARGER
(Owner's Name - Please Print)
2510 ANGLER DRIVE
(Street or P.O. Box)
LAKE HAVASU CITY AZ 86404
(City) (State) (Zip Code)

David Frybarger
(Owner's Signature)

ENTERED
SEP 18 2013
BY: *RE*

RECEIVED
BLM AZ STATE OFFICE
2013 AUG 26 P 1:09
PHOENIX, ARIZONA

(Owner's Name - Please Print)	(Owner's Signature)		
(Street or P.O. Box)	(City)	(State)	(Zip Code)
(Owner's Name - Please Print)	(Owner's Signature)		
(Street or P.O. Box)	(City)	(State)	(Zip Code)
(Owner's Name - Please Print)	(Owner's Signature)		
(Street or P.O. Box)	(City)	(State)	(Zip Code)
(Owner's Name - Please Print)	(Owner's Signature)		
(Street or P.O. Box)	(City)	(State)	(Zip Code)

Title 18 U.S.C. Section 1001 and Title 43 U.S.C. Section 1212 makes it a crime for any person knowingly and willfully to make to any department or agency of the United States any false, fictitious or fraudulent statements or representations as to any matter within its jurisdiction.

INSTRUCTIONS

1. This certification is made under the provisions of §1744 of Title 43 and § 28-28k of Title 30 of the United States Code; and the regulations thereunder (43 CFR Part 3830).
2. The claimant(s) must fill in the dates in paragraph 1 for the beginning and ending of the assessment year for which this waiver is sought.
3. The claimant(s) must fill in the date in paragraph 2 for the beginning of the assessment year for which this waiver is sought.
4. All claim and site names and Bureau of Land Management (BLM) serial numbers must be listed for the mining claims, mill sites, and tunnel sites for which the waiver is sought.
5. All owners of the mining claims, mill sites, and tunnel sites and their addresses must be given.
6. This waiver form must be signed by all the claimants or their designated agent, in original form. If an agent is designated, a notarized designation of agent, signed by all of the claimants with proper address given, must be submitted with this waiver.
7. This form must be filed no later than September 1st for the upcoming assessment year in the BLM State Office where the mining claims or sites are recorded, or the waiver cannot be granted by the BLM. (Example: To obtain a waiver for the assessment year 2012, which begins on September 1, 2011, you must qualify for and file for a waiver no later than September 1, 2011, in the proper BLM State Office.)
8. For all mining claims which require assessment work, you must record an affidavit of labor on or before the December 30th immediately following the filing of this waiver. For all other mining claims or sites waived, you must record a notice of intent to hold on or before the December 30th immediately following the filing of this waiver.
9. Mill and tunnel sites may also be listed upon this waiver and be waived from payment of the maintenance fee. A notice of intent to hold for these sites is required to be filed by the December 30th following the filing of this waiver.

RECEIVED
 BLM AZ STATE OFFICE
 2013 AUG 26 11:09
 PHOENIX, ARIZONA
 FOR OFFICIAL USE ONLY

UNITED STATES
DEPARTMENT OF THE INTERIOR
BUREAU OF LAND MANAGEMENT

MAINTENANCE FEE WAIVER CERTIFICATION

Handwritten initials/signature

496

FORM APPROVED
OMB NO. 1004-0114
Expires: August 31, 2013

SEE INSTRUCTIONS ON PAGE 2

1. This small miner waiver is filed for the assessment year beginning on September 1, 2013 and ending on September 1, 2014.
2. The undersigned and all related parties owned ten or fewer mining claims, mill, or tunnel sites located and maintained on Federal lands in the United States of America on September 1, 2013.
3. The undersigned have performed the assessment work required by law for each mining claim listed prior to filing this waiver and understand that by filing this form, an affidavit of assessment work must be recorded by the December 30th following the filing of this waiver.
4. The undersigned understand that if the assessment work obligation has not yet come due under 30 U.S.C. 28 (for those claims in their first assessment year only), a notice of intent to hold reciting this condition must be recorded by the December 30th following the filing of this waiver.
5. The undersigned understand that mill and tunnel sites may also be listed upon this waiver and be waived from payment of the maintenance fee, and that a notice of intent to hold for these sites is required to be recorded by the December 30th immediately following the filing of this waiver.
6. The undersigned understand and acknowledge that pursuant to 43 U.S.C. 1212 and 18 U.S.C. 1001, the filing or recording of a false, fictitious, or fraudulent document with the Bureau of Land Management may result in a fine of up to \$250,000, a prison term not to exceed five years, or both.
7. The mining claims, mill or tunnel sites for which this waiver from payment of the maintenance fees is requested are:

CLAIM OR SITE NAME	BLM RECORDATION SERIAL NUMBER
1. LITTLE MICA #5	✓ AMC 416023
2.	
3.	
4.	
5.	
6.	
7.	
8.	
9.	
10.	

The owner(s) (claimants) of the above mining claims and sites are:

ROGER FRYBARGER

(Owner's Name - Please Print)

Roger Frybarger

(Owner's Signature)

2510 ANGLER DRIVE

(Street or P.O. Box)

LAKE HAVASU CITY

AZ

86404

(City)

(State)

(Zip Code)

DAVID FRYBARGER

(Owner's Name - Please Print)

David Frybarger

(Owner's Signature)

2510 ANGLER DRIVE

(Street or P.O. Box)

LAKE HAVASU CITY

AZ

86404

(City)

(State)

(Zip Code)

(Owner's Name - Please Print)

(Owner's Signature)

(Street or P.O. Box)

(City)

(State)

(Zip Code)

(Continued on page 2)

RECEIVED
BLM AZ STATE OFFICE
2013 AUG 26 P 1:10
PHOENIX, ARIZONA

ENTERED
SEP 18 2013
BY: *RS*

(Owner's Name - Please Print)	(Owner's Signature)		
(Street or P.O. Box)	(City)	(State)	(Zip Code)
(Owner's Name - Please Print)	(Owner's Signature)		
(Street or P.O. Box)	(City)	(State)	(Zip Code)
(Owner's Name - Please Print)	(Owner's Signature)		
(Street or P.O. Box)	(City)	(State)	(Zip Code)
(Owner's Name - Please Print)	(Owner's Signature)		
(Street or P.O. Box)	(City)	(State)	(Zip Code)

Title 18 U.S.C. Section 1001 and Title 43 U.S.C. Section 1212 makes it a crime for any person knowingly and willfully to make to any department or agency of the United States any false, fictitious or fraudulent statements or representations as to any matter within its jurisdiction.

INSTRUCTIONS

1. This certification is made under the provisions of §1744 of Title 43 and § 28-28k of Title 30 of the United States Code; and the regulations thereunder (43 CFR Part 3830).
2. The claimant(s) must fill in the dates in paragraph 1 for the beginning and ending of the assessment year for which this waiver is sought.
3. The claimant(s) must fill in the date in paragraph 2 for the beginning of the assessment year for which this waiver is sought.
4. All claim and site names and Bureau of Land Management (BLM) serial numbers must be listed for the mining claims, mill sites, and tunnel sites for which the waiver is sought.
5. All owners of the mining claims, mill sites, and tunnel sites and their addresses must be given.
6. This waiver form must be signed by all the claimants or their designated agent, in original form. If an agent is designated, a notarized designation of agent, signed by all of the claimants with proper address given, must be submitted with this waiver.
7. This form must be filed no later than September 1st for the upcoming assessment year in the BLM State Office where the mining claims or sites are recorded, or the waiver cannot be granted by the BLM. (Example: To obtain a waiver for the assessment year 2012, which begins on September 1, 2011, you must qualify for and file for a waiver no later than September 1, 2011, in the proper BLM State Office.)
8. For all mining claims which require assessment work, you must record an affidavit of labor on or before the December 30th immediately following the filing of this waiver. For all other mining claims or sites waived, you must record a notice of intent to hold on or before the December 30th immediately following the filing of this waiver.
9. Mill and tunnel sites may also be listed upon this waiver and be waived from payment of the maintenance fee. A notice of intent to hold for these sites is required to be filed by the December 30th following the filing of this waiver.

RECEIVED

BLM AZ STATE OFFICE

2012 AUG 26 P 1:10

PHOENIX ARIZONA

FOR OFFICIAL USE ONLY

UNITED STATES
DEPARTMENT OF THE INTERIOR
BUREAU OF LAND MANAGEMENT

MAINTENANCE FEE WAIVER CERTIFICATION

DA 497

FORM APPROVED
OMB NO. 1004-0114
Expires: August 31, 2013

SEE INSTRUCTIONS ON PAGE 2

1. This small miner waiver is filed for the assessment year beginning on September 1, 2013 and ending on September 1, 2014.
2. The undersigned and all related parties owned ten or fewer mining claims, mill, or tunnel sites located and maintained on Federal lands in the United States of America on September 1, 2013.
3. The undersigned have performed the assessment work required by law for each mining claim listed prior to filing this waiver and understand that by filing this form, an affidavit of assessment work must be recorded by the December 30th following the filing of this waiver.
4. The undersigned understand that if the assessment work obligation has not yet come due under 30 U.S.C. 28 (for those claims in their first assessment year only), a notice of intent to hold reciting this condition must be recorded by the December 30th following the filing of this waiver.
5. The undersigned understand that mill and tunnel sites may also be listed upon this waiver and be waived from payment of the maintenance fee, and that a notice of intent to hold for these sites is required to be recorded by the December 30th immediately following the filing of this waiver.
6. The undersigned understand and acknowledge that pursuant to 43 U.S.C. 1212 and 18 U.S.C. 1001, the filing or recording of a false, fictitious, or fraudulent document with the Bureau of Land Management may result in a fine of up to \$250,000, a prison term not to exceed five years, or both.
7. The mining claims, mill or tunnel sites for which this waiver from payment of the maintenance fees is requested are:

CLAIM OR SITE NAME	BLM RECORDATION SERIAL NUMBER
1. HERITAGE	✓ AMC 416163
2.	
3.	
4.	
5.	
6.	
7.	
8.	
9.	
10.	

The owner(s) (claimants) of the above mining claims and sites are:

DAVID FRYBARGER

(Owner's Name - Please Print)

David Frybarger
(Owner's Signature)

2510 ANGLER DRIVE

(Street or P.O. Box)

LAKE HAVASU CITY

AZ

86404

(City)

(State)

(Zip Code)

STEPHANIE HOLMES

(Owner's Name - Please Print)

Stephanie Holmes
(Owner's Signature)

2745 SQUALL KING DRIVE

(Street or P.O. Box)

LAKE HAVASU CITY

AZ

86404

(City)

(State)

(Zip Code)

(Owner's Name - Please Print)

(Owner's Signature)

(Street or P.O. Box)

(City)

(State)

(Zip Code)

(Continued on page 2)

ENTERED
SEP 10 2013
BY: *RR*

RECEIVED
BLM AZ STATE OFFICE
2013 AUG 26 P 1:10
PHOENIX, ARIZONA

(Owner's Name - Please Print)	(Owner's Signature)		
(Street or P.O. Box)	(City)	(State)	(Zip Code)
(Owner's Name - Please Print)	(Owner's Signature)		
(Street or P.O. Box)	(City)	(State)	(Zip Code)
(Owner's Name - Please Print)	(Owner's Signature)		
(Street or P.O. Box)	(City)	(State)	(Zip Code)
(Owner's Name - Please Print)	(Owner's Signature)		
(Street or P.O. Box)	(City)	(State)	(Zip Code)

Title 18 U.S.C. Section 1001 and Title 43 U.S.C. Section 1212 makes it a crime for any person knowingly and willfully to make to any department or agency of the United States any false, fictitious or fraudulent statements or representations as to any matter within its jurisdiction.

INSTRUCTIONS

1. This certification is made under the provisions of §1744 of Title 43 and § 28-28k of Title 30 of the United States Code; and the regulations thereunder (43 CFR Part 3830).
2. The claimant(s) must fill in the dates in paragraph 1 for the beginning and ending of the assessment year for which this waiver is sought.
3. The claimant(s) must fill in the date in paragraph 2 for the beginning of the assessment year for which this waiver is sought.
4. All claim and site names and Bureau of Land Management (BLM) serial numbers must be listed for the mining claims, mill sites, and tunnel sites for which the waiver is sought.
5. All owners of the mining claims, mill sites, and tunnel sites and their addresses must be given.
6. This waiver form must be signed by all the claimants or their designated agent, in original form. If an agent is designated, a notarized designation of agent, signed by all of the claimants with proper address given, must be submitted with this waiver.
7. This form must be filed no later than September 1st for the upcoming assessment year in the BLM State Office where the mining claims or sites are recorded, or the waiver cannot be granted by the BLM. (Example: To obtain a waiver for the assessment year 2012, which begins on September 1, 2011, you must qualify for and file for a waiver no later than September 1, 2011, in the proper BLM State Office.)
8. For all mining claims which require assessment work, you must record an affidavit of labor on or before the December 30th immediately following the filing of this waiver. For all other mining claims or sites waived, you must record a notice of intent to hold on or before the December 30th immediately following the filing of this waiver.
9. Mill and tunnel sites may also be listed upon this waiver and be waived from payment of the maintenance fee. A notice of intent to hold for these sites is required to be filed by the December 30th following the filing of this waiver.

RECEIVED
BLM AZ STATE OFFICE
2013 AUG 26
1:10
PHOENIX, ARIZONA
FOR OFFICIAL USE ONLY

When Recorded Return Document to:

DAVID FRYBARGER
2510 ANGLER DRIVE
LAKE HAVASU CITY AZ
86404

Check here is this is a change of address.

Telephone: 928 230-9080

E-mail address: DAVIDFRYBARGER@GMAIL.COM

AFFIDAVIT OF PERFORMANCE OF ANNUAL WORK

1. State of Arizona, County of MOHAVE ss:

2. I (Name) DAVID FRYBARGER ET AL

3. Reside at (Address) 2510 ANGLER DRIVE

City LAKE HAVASU County MOHAVE

RECEIVED
BLM AZ STATE OFFICE
2013 AUG 26 P 1:09
PHOENIX, ARIZONA
BLM
Date
Stamp

State AZ Zip 86404 being duly sworn, depose and say that I am a citizen of the United States, more than eighteen years of age, and that all of the facts set forth in this affidavit, subject to the provisions and penalties of 18 U.S.C. 1001 pertaining to the filing of false, fictitious, or fraudulent statements with the United States, are true and correct according to the best of my knowledge, information and belief.

4. Owner's name and address (If not shown in Items 1-3 above).

5. That I am personally acquainted with the mining claim(s). The work and improvements were made by and at the expense of the owner(s) of said claim(s). Said contiguous group of claims, listed on this document, are situated in the

HUALAPAI (optional) Mining District; MOHAVE County, Arizona.

Line No.	AMC NUMBER	CLAIM/SITE NAME	COUNTY RECORDER DATA (If available)	TWP	RNG	SEC
1	411759	LITTLE MICA	2012034503	17N	16W	10
2	413524	LITTLE MICA #2	2012034504	17N	16W	10
3	414921	LITTLE MICA #3	2012034505	17N	16W	10
4	414951	LITTLE MICA #4	2012034506	17N	16W	10
5	416023	LITTLE MICA #5	2012034507	17N	16W	10
6	416163	HERITAGE	2012034508	17N	16W	10

Form: MCF108
Revised Jan. 2006

Page 1 of 2

ENTERED
SEP 11 2013
BY: AT

BLM
Date
Stamp

2013 AUG 26
PHOENIX, ARIZONA

RECEIVED
BLM AZ STATE OFFICE

7					
8					
9					
10					

6. That between the dates starting at 12 o'clock noon on September 1, 20 12 and ending at 12 o'clock noon on September 1, 20 13 at least \$ 600 dollars worth of work and improvements were done and performed upon said claim(s) or upon one or more of a contiguous group of claims for the benefit of all, wholly or partly outside of a contiguous group of claims for the benefit of all, not including the location work.

7. That the following persons were employed to perform the work and improvements described herein: DAVID

FRYBARGER, ROGER FRYBARGER, JACK HODGES, RICHARD G. SHANNON, SHIRLEY SHANNON, STEPHANIE HOLMES

8. That the work and improvements performed were: _____

REPAIRED EXISTING ACCESS ROAD


9. Dated: 8-22-13 Signature: [Signature]

SUBSCRIBED AND SWORN TO before me, a Notary Public, this 22 day of Aug 20 13

By: [Signature] DAVID FRYBARGER

Notary Public [Signature]

My Commission Expires June 10, 2015



Bureau of Land Management
Arizona State Office
www.az.blm.gov

No. of Claims: 6 x \$10 = \$60.00
Check No.: 1351 Init. A-71
Receipt No.: 2865853
For BLM Use Only

**United States Department of the Interior
Bureau of Land Management
LANDS/RECREATION & PLANNING
ONE N CENTRAL AVE
PHOENIX, AZ 85004 -2203
Phone: 602-417-9200**

Receipt

No: 2865853

Transaction #: 2951774	
Date of Transaction: 08/27/2013	
CUSTOMER:	
DAVID FRYBARGER 2510 ANGLER DR LAKE HAVASU CITY, AZ 86404-2134 US	

LINE #	QTY	DESCRIPTION	REMARKS	UNIT PRICE	TOTAL
1	1.00	LOCATABLE MINERALS / MINING CLAIMS-NOT NEW-UNADJUD, ONE AUTH NO. ONLY / MINING CLAIM MONEY RECEIVED CASES: AMC411759/\$60.00	MAINT FEE WAIVER (6) 2014 / POL (6) 2013	- n/a -	60.00
TOTAL:					\$60.00

PAYMENT INFORMATION					
1	AMOUNT:	60.00	POSTMARKED:	08/24/2013	
	TYPE:	CHECK	RECEIVED:	08/26/2013	
	CHECK NO:	1351			
	NAME:	FRYBARGER, DAVID H 2510 ANGLER DR LAKE HAVASU CITY AZ 86404-2134 US			

REMARKS

This receipt was generated by the automated BLM Collections and Billing System and is a paper representation of a portion of the official electronic record contained therein.

UNITED STATES
DEPARTMENT OF THE INTERIOR
BUREAU OF LAND MANAGEMENT

MAINTENANCE FEE WAIVER CERTIFICATION

AA

FORM APPROVED 416163
OMB NO. 1004-0114 411759
Expires: August 31, 2013 414921
413524
416023

SEE INSTRUCTIONS ON PAGE 2

1. This small miner waiver is filed for the assessment year beginning on September 1, 2012 and ending on September 1, 2013.
2. The undersigned and all related parties owned ten or fewer mining claims, mill, or tunnel sites located and maintained on Federal lands in the United States of America on September 1, 2012.
3. The undersigned have performed the assessment work required by law for each mining claim listed prior to filing this waiver and understand that by filing this form, an affidavit of assessment work must be recorded by the December 30th following the filing of this waiver.
4. The undersigned understand that if the assessment work obligation has not yet come due under 30 U.S.C. 28 (for those claims in their first assessment year only), a notice of intent to hold reciting this condition must be recorded by the December 30th following the filing of this waiver.
5. The undersigned understand that mill and tunnel sites may also be listed upon this waiver and be waived from payment of the maintenance fee, and that a notice of intent to hold for these sites is required to be recorded by the December 30th immediately following the filing of this waiver.
6. The undersigned understand and acknowledge that pursuant to 43 U.S.C. 1212 and 18 U.S.C. 1001, the filing or recording of a false, fictitious, or fraudulent document with the Bureau of Land Management may result in a fine of up to \$250,000, a prison term not to exceed five years, or both.
7. The mining claims, mill or tunnel sites for which this waiver from payment of the maintenance fees is requested are:

CLAIM OR SITE NAME

BLM RECORDATION SERIAL NUMBER

1. LITTLE MICA #5	AMC 416023
2.	
3.	
4.	
5.	
6.	
7.	
8.	
9.	
10.	

RECEIVED
BLM AZ STATE OFFICE
2012 NOV 14 P 12:26
PHOENIX, ARIZONA

The owner(s) (claimants) of the above mining claims and sites are:

ROGER FRYBARGER

(Owner's Name - Please Print)

Roger Frym

(Owner's Signature)

2510 ANGLER DRIVE

(Street or P.O. Box)

LAKE HAVASU CITY

AZ

86404

(City)

(State)

(Zip Code)

DAVID FRYBARGER

(Owner's Name - Please Print)

David Frym

(Owner's Signature)

2510 ANGLER DRIVE

(Street or P.O. Box)

LAKE HAVASU CITY

AZ

86404

(City)

(State)

(Zip Code)

(Owner's Name - Please Print)

(Owner's Signature)

(Street or P.O. Box)

(City)

(State)

(Zip Code)

RECEIVED
BLM AZ STATE OFFICE
2012 AUG 14 P 3:20
PHOENIX, ARIZONA

This corrective waiver
was filed prior to
issuance of a Notice.
Waiver is now good.

RE 11-26-12

UNITED STATES
DEPARTMENT OF THE INTERIOR
BUREAU OF LAND MANAGEMENT

MAINTENANCE FEE WAIVER CERTIFICATION

SEE INSTRUCTIONS ON PAGE 2

AMC 411921

AA

AMC 413524

AMC 416163

AMC 411759

FORM APPROVED

OMB NO. 1004-0114

Expires: August 31, 2013

243

AMC 416023

- This small miner waiver is filed for the assessment year beginning on September 1, 2012 and ending on September 1, 2013.
- The undersigned and all related parties owned ten or fewer mining claims, mill, or tunnel sites located and maintained on Federal lands in the United States of America on September 1, 2012.
- The undersigned have performed the assessment work required by law for each mining claim listed prior to filing this waiver and understand that by filing this form, an affidavit of assessment work must be recorded by the December 30th following the filing of this waiver.
- The undersigned understand that if the assessment work obligation has not yet come due under 30 U.S.C. 28 (for those claims in their first assessment year only), a notice of intent to hold reciting this condition must be recorded by the December 30th following the filing of this waiver.
- The undersigned understand that mill and tunnel sites may also be listed upon this waiver and be waived from payment of the maintenance fee, and that a notice of intent to hold for these sites is required to be recorded by the December 30th immediately following the filing of this waiver.
- The undersigned understand and acknowledge that pursuant to 43 U.S.C. 1212 and 18 U.S.C. 1001, the filing or recording of a false, fictitious, or fraudulent document with the Bureau of Land Management may result in a fine of up to \$250,000, a prison term not to exceed five years, or both.
- The mining claims, mill or tunnel sites for which this waiver from payment of the maintenance fees is requested are:

CLAIM OR SITE NAME	BLM RECORDATION SERIAL NUMBER
1. LITTLE MICA #5	✓ AMC 416023
2.	
3.	
4. 486 missing sign	
5. David Frybarger	
6.	
7.	
8.	
9.	
10.	

The owner(s) (claimants) of the above mining claims and sites are:

ROGER FRYBARGER
(Owner's Name - Please Print)

Roger Frybarger
(Owner's Signature)

2510 ANGLER DRIVE
(Street or P.O. Box)

LAKE HAVASU CITY AZ 86404
(City) (State) (Zip Code)

(Owner's Name - Please Print)

(Owner's Signature)

(Street or P.O. Box)

(City) (State) (Zip Code)

(Owner's Name - Please Print)

(Owner's Signature)

(Street or P.O. Box)

(City) (State) (Zip Code)

(Continued on page 2)

8/30/2012 TS
ENTERED INTO COMPUTER

RECEIVED
BLM AZ STATE OFFICE
2012 AUG 14 P 3:20
PHOENIX, ARIZONA

UNITED STATES
DEPARTMENT OF THE INTERIOR
BUREAU OF LAND MANAGEMENT



MAINTENANCE FEE WAIVER CERTIFICATION

Adi.

FORM APPROVED
OMB NO. 1004-0114
Expires: August 31, 2013

SEE INSTRUCTIONS ON PAGE 2

1. This small miner waiver is filed for the assessment year beginning on September 1, 2012 and ending on September 1, 2013.
2. The undersigned and all related parties owned ten or fewer mining claims, mill, or tunnel sites located and maintained on Federal lands in the United States of America on September 1, 2012.
3. The undersigned have performed the assessment work required by law for each mining claim listed prior to filing this waiver and understand that by filing this form, an affidavit of assessment work must be recorded by the December 30th following the filing of this waiver.
4. The undersigned understand that if the assessment work obligation has not yet come due under 30 U.S.C. 28 (for those claims in their first assessment year only), a notice of intent to hold reciting this condition must be recorded by the December 30th following the filing of this waiver.
5. The undersigned understand that mill and tunnel sites may also be listed upon this waiver and be waived from payment of the maintenance fee, and that a notice of intent to hold for these sites is required to be recorded by the December 30th immediately following the filing of this waiver.
6. The undersigned understand and acknowledge that pursuant to 43 U.S.C. 1212 and 18 U.S.C. 1001, the filing or recording of a false, fictitious, or fraudulent document with the Bureau of Land Management may result in a fine of up to \$250,000, a prison term not to exceed five years, or both.
7. The mining claims, mill or tunnel sites for which this waiver from payment of the maintenance fees is requested are:

CLAIM OR SITE NAME	BLM RECORDATION SERIAL NUMBER
1. LITTLE MICA	AMC 411759
2. LITTLE MICA #2	AMC 413524
3. LITTLE MICA #3	AMC 414921
4.	
5.	
6.	
7.	
8.	
9.	
10.	

RECEIVED
 BLM AZ STATE OFFICE
 PHOENIX, ARIZONA
 2012 NOV 14 P 12:26

The owner(s) (claimants) of the above mining claims and sites are:

DAVID FRYBARGER
 (Owner's Name - Please Print)
 2510 ANGLER DRIVE
 (Street or P.O. Box)
 LAKE HAVASU CITY AZ 86404
 (City) (State) (Zip Code)

David Frybarger
 (Owner's Signature)

JACK HODGES
 (Owner's Name - Please Print)
 3656 WINSTON DR
 (Street or P.O. Box)
 LAKE HAVASU CITY AZ 86406
 (City) (State) (Zip Code)

Jack Hodges
 (Owner's Signature)

LITTLE MICA
 LITTLE MICA #2

ROGER FRYBARGER
 (Owner's Name - Please Print)
 2510 ANGLER DRIVE
 (Street or P.O. Box)
 LAKE HAVASU CITY AZ 86404
 (City) (State) (Zip Code)

Roger Frybarger
 (Owner's Signature)

LITTLE MICA
 #2

RECEIVED
 BLM AZ STATE OFFICE
 PHOENIX, ARIZONA
 2012 AUG 14 P 3:20

(Continued on page 2)

This waiver corrects the waiver filed Aug 14, 2012 - no notice had been given. DS 11-20-12

UNITED STATES
DEPARTMENT OF THE INTERIOR
BUREAU OF LAND MANAGEMENT

MAINTENANCE FEE WAIVER CERTIFICATION

Att.

FORM APPROVED
OMB NO. 1004-0114
Expires: August 31, 2013 **(245)**

SEE INSTRUCTIONS ON PAGE 2

1. This small miner waiver is filed for the assessment year beginning on September 1, 2012 and ending on September 1, 2013.
2. The undersigned and all related parties owned ten or fewer mining claims, mill, or tunnel sites located and maintained on Federal lands in the United States of America on September 1, 2012.
3. The undersigned have performed the assessment work required by law for each mining claim listed prior to filing this waiver and understand that by filing this form, an affidavit of assessment work must be recorded by the December 30th following the filing of this waiver.
4. The undersigned understand that if the assessment work obligation has not yet come due under 30 U.S.C. 28 (for those claims in their first assessment year only), a notice of intent to hold reciting this condition must be recorded by the December 30th following the filing of this waiver.
5. The undersigned understand that mill and tunnel sites may also be listed upon this waiver and be waived from payment of the maintenance fee, and that a notice of intent to hold for these sites is required to be recorded by the December 30th immediately following the filing of this waiver.
6. The undersigned understand and acknowledge that pursuant to 43 U.S.C. 1212 and 18 U.S.C. 1001, the filing or recording of a false, fictitious, or fraudulent document with the Bureau of Land Management may result in a fine of up to \$250,000, a prison term not to exceed five years, or both.
7. The mining claims, mill or tunnel sites for which this waiver from payment of the maintenance fees is requested are:

CLAIM OR SITE NAME	BLM RECORDATION SERIAL NUMBER
1. LITTLE MICA <i>486 - missing Jack Hodges (2 claims)</i> ✓	AMC 411759
2. LITTLE MICA #2 <i>486 - missing "</i>	AMC 413524
3. LITTLE MICA #3	AMC 414921
4.	
5.	
6.	
7.	
8.	
9.	
10.	

The owner(s) (claimants) of the above mining claims and sites are:

DAVID FRYBARGER
(Owner's Name - Please Print)

David Frybarger
(Owner's Signature)

2510 ANGLER DRIVE
(Street or P.O. Box)

LAKE HAVASU CITY AZ 86404
(City) (State) (Zip Code)

(Owner's Name - Please Print)

(Owner's Signature)

(Street or P.O. Box)

(City) (State) (Zip Code)

(Owner's Name - Please Print)

(Owner's Signature)

(Street or P.O. Box)

(City) (State) (Zip Code)

RECEIVED
BLM AZ STATE OFFICE
2012 AUG 14 P 3:20
PHOENIX ARIZONA

8/30/2012 TS

ENTERED INTO COMPUTER

UNITED STATES
DEPARTMENT OF THE INTERIOR
BUREAU OF LAND MANAGEMENT

MAINTENANCE FEE WAIVER CERTIFICATION

ASH

FORM APPROVED
OMB NO. 1004-0114
Expires: August 31, 2013

244

SEE INSTRUCTIONS ON PAGE 2

1. This small miner waiver is filed for the assessment year beginning on September 1, 2012 and ending on September 1, 2013.
2. The undersigned and all related parties owned ten or fewer mining claims, mill, or tunnel sites located and maintained on Federal lands in the United States of America on September 1, 2012.
3. The undersigned have performed the assessment work required by law for each mining claim listed prior to filing this waiver and understand that by filing this form, an affidavit of assessment work must be recorded by the December 30th following the filing of this waiver.
4. The undersigned understand that if the assessment work obligation has not yet come due under 30 U.S.C. 28 (for those claims in their first assessment year only), a notice of intent to hold reciting this condition must be recorded by the December 30th following the filing of this waiver.
5. The undersigned understand that mill and tunnel sites may also be listed upon this waiver and be waived from payment of the maintenance fee, and that a notice of intent to hold for these sites is required to be recorded by the December 30th immediately following the filing of this waiver.
6. The undersigned understand and acknowledge that pursuant to 43 U.S.C. 1212 and 18 U.S.C. 1001, the filing or recording of a false, fictitious, or fraudulent document with the Bureau of Land Management may result in a fine of up to \$250,000, a prison term not to exceed five years, or both.
7. The mining claims, mill or tunnel sites for which this waiver from payment of the maintenance fees is requested are:

CLAIM OR SITE NAME	BLM RECORDATION SERIAL NUMBER
1. HERITAGE CLAIM	✓ AMC 416163
2.	
3.	
4.	
5.	
6.	
7.	
8.	
9.	
10.	

The owner(s) (claimants) of the above mining claims and sites are:

DAVID FRYBARGER

(Owner's Name - Please Print)

David Frybarger
(Owner's Signature)

2510 ANGLER DRIVE

(Street or P.O. Box)

LAKE HAVASU CITY

AZ

86404

(City)

(State)

(Zip Code)

STEPHANIE HOLMES

(Owner's Name - Please Print)

Stephanie Holmes
(Owner's Signature)

2745 SQUALL KING DRIVE

(Street or P.O. Box)

LAKE HAVASU CITY

AZ

86404

(City)

(State)

(Zip Code)

(Owner's Name - Please Print)

(Owner's Signature)

(Street or P.O. Box)

(City)

(State)

(Zip Code)

(Continued on page 2)

8/30/2012 *TS*

ENTERED INTO COMPUTER

RECEIVED
BLM AZ STATE OFFICE
PHOENIX, ARIZONA
2012 AUG 14 P 3:20

NOTICE OF INTENTION TO HOLD MINING CLAIMS/SITES

When Recorded Return Document to:

ROGER FRYBARGER
2510 ANGLER DR
LAKE HAVASU CITY AZ
86404

RECEIVED
 BLM AZ STATE OFFICE
 2012 AUG 14 P 3:20
 PHOENIX, ARIZONA
 BLM
 Date
 Stamp

Check here if this is a change of address.

Telephone: 928 855-5767

E-mail Address RFrybarger@Gmail.com

I (We) intend to hold the claims(s) and/or site(s) listed below for the calendar year 2013, and I (We) have filed or will file a Notice of Intent to Hold in the county where the claim (s) is located.

Reason for filing a Notice of Intent to Hold instead of an assessment work filing (check one):

- Maintenance fee was paid to maintain claim(s) during this assessment year.
- Mill or tunnel sites.
- Claim(s) was located during the current assessment year.
- BLM has deferred assessment work (attach copy of decision granting deferment, or pending petition for deferment including date petition was filed.)

Line No.	AMC NUMBER	CLAIM/SITE NAME	COUNTY RECORDER DATA (If available)	TWP	RNG	SEC
1	416023	LITTLE MICA #5	2012034507	17N	16W	10
2						
3						
4						
5						
6						
7						
8						
9						
10						

8/30/2012
 ENTERED INTO COMPUTER

NOTICE OF INTENTION TO HOLD MINING CLAIMS/SITES
page 2

BLM
Date
Stamp

2012 AUG 14 P 3:20
PHOENIX, ARIZONA

RECEIVED
BLM AZ STATE OFFICE

1. State of Arizona, County of MOHAVE
2. I (Name) ROGER FRYBARGER
3. Reside at (Address) 2510 ANGLER DA.

City LAKE HAVASU County MOHAVE State AZ Zip 86404 being duly sworn, depose and say that I am a citizen of the United States, more than eighteen years of age, that all of the facts set forth in this notice, subject to the provisions and penalties of 18 U.S.C. 1001 pertaining to the filing of false, fictitious, or fraudulent statements with the United States, are true and correct according to the best of my knowledge, information and belief.

4. Owner's name and address (if not shown in Items 1-3 above). _____

5. Dated: 8-12-12 Signature: Roger Frybarger

Bureau of Land Management
Arizona State Office
www.az.blm.gov

No. of Claims: 1 x \$10 = \$10.00
Check No: 1227 Init. RF
Receipt No.: 2631016
For BLM Use Only

NOTICE OF INTENTION TO HOLD MINING CLAIMS/SITES

When Recorded Return Document to:

DAVID FRYBARGER
2510 ANGLER DRIVE
LAKE HAVASU CITY AZ
86404

RECEIVED
 PHOENIX, ARIZONA
 2012 AUG 14 P 3:21
 BLM
 Date
 Stamp

Check here if this is a change of address.

Telephone: 928 230-9080

E-mail Address DAVIDFRYBARGER@Gmail.com

I (We) intend to hold the claims(s) and/or site(s) listed below for the calendar year 2013, and I (We) have filed or will file a Notice of Intent to Hold in the county where the claim (s) is located.

Reason for filing a Notice of Intent to Hold instead of an assessment work filing (check one):

- Maintenance fee was paid to maintain claim(s) during this assessment year.
- Mill or tunnel sites.
- Claim(s) was located during the current assessment year.
- BLM has deferred assessment work (attach copy of decision granting deferment, or pending petition for deferment including date petition was filed.)

Line No.	AMC NUMBER	CLAIM/SITE NAME	COUNTY RECORDER DATA (if available)	TWP	RNG	SEC
1	416163	HERITAGE	2012034508	17N	16W	10
2						
3						
4						
5						
6						
7						
8						
9						
10						

ENTERED INTO COMPUTER

NOTICE OF INTENTION TO HOLD MINING CLAIMS/SITES
page 2

BLM
Date
Stamp

RECEIVED
BLM ARIZONA STATE OFFICE
2012 AUG 14 P 3:21
PHOENIX, ARIZONA

1. State of Arizona, County of MOHAVE

2. I (Name) DAVID FRYBARGER

3. Reside at (Address) 2510 ANGLER DRIVE

City LAKE HAVASU County MOHAVE State AZ Zip 86404 being duly sworn, depose and say that I am a citizen of the United States, more than eighteen years of age, that all of the facts set forth in this notice, subject to the provisions and penalties of 18 U.S.C. 1001 pertaining to the filing of false, fictitious, or fraudulent statements with the United States, are true and correct according to the best of my knowledge, information and belief.

^{SECOND}
4. Owner's name and address (if not shown in Items 1-3 above). STEPHANIE HOLMES

2745 SQUALL KING DR. LAKE HAVASU CITY AZ 86404

5. Dated: 8-12-12 Signature: David Frybarger Stephanie Holmes

Bureau of Land Management
Arizona State Office
www.az.blm.gov

No. of Claims: 1 x \$10 = \$10.00
Check No: 1227 Init. Att.
Receipt No.: 2631016
For BLM Use Only

NOTICE OF INTENTION TO HOLD MINING CLAIMS/SITES

When Recorded Return Document to:

DAVID FRYBARGER
2510 ANGLER DR.
LAKE HAVASU CITY AZ
86404

BLM
Date
Stamp

RECEIVED
BLM AZ STATE OFFICE
2012 AUG 14 P 3:20
PHOENIX, ARIZONA

Check here if this is a change of address.

Telephone: 928 230-9080

E-mail Address DAVID FRYBARGER@GMAIL.COM

I (We) intend to hold the claims(s) and/or site(s) listed below for the calendar year 2013, and I (We) have filed or will file a Notice of Intent to Hold in the county where the claim (s) is located.

Reason for filing a Notice of Intent to Hold instead of an assessment work filing (check one):

- Maintenance fee was paid to maintain claim(s) during this assessment year.
- Mill or tunnel sites.
- Claim(s) was located during the current assessment year.
- BLM has deferred assessment work (attach copy of decision granting deferment, or pending petition for deferment including date petition was filed.)

Line No.	AMC NUMBER	CLAIM/SITE NAME	COUNTY RECORDER DATA (If available)	TWP	RNG	SEC
1	411759	LITTLE MICA	2012034503	17N	16W	10
2	413524	LITTLE MICA #2	2012034504	17N	16W	10
3	414921	LITTLE MICA #3	2012034505	17N	16W	10
4						
5						
6						
7						
8						
9						
10						

ENTERED INTO COMPUTER

NOTICE OF INTENTION TO HOLD MINING CLAIMS/SITES
page 2

BLM
Date
Stamp

2012 AUG 14 P 3:20
PHOENIX, ARIZONA

RECEIVED
BLM AZ STATE OFFICE

1. State of Arizona, County of MOHAVE

2. I (Name) DAVID FRYBARGER

3. Reside at (Address) 2510 ANGLER DR

City LAKE HAVASU County MOHAVE State AZ Zip 86404 being duly sworn, depose and say that I am a citizen of the United States, more than eighteen years of age, that all of the facts set forth in this notice, subject to the provisions and penalties of 18 U.S.C. 1001 pertaining to the filing of false, fictitious, or fraudulent statements with the United States, are true and correct according to the best of my knowledge, information and belief.

4. Owner's name and address (If not shown in Items 1-3 above). _____

5. Dated: 8-12-12 Signature: David Frybarger

Bureau of Land Management
Arizona State Office
www.az.blm.gov

No. of Claims: 3 x \$10 = \$30.00
Check No: 1727 Init. DAF
Receipt No.: 2631016
For BLM Use Only

Form: MCF110
Revised Jan. 2006
Page 2 of 2

home or office at usps.com/pickup

Print postage online - Go to usps.com/postageonline

ENVELOPE
POSTAGE REQUIRED.

PLEASE PRESS FIRMLY

PLEASE



Flat Rate
Mailing Envelope
For Domestic and International Use
Visit us at usps.com



1007

U.S. POSTAGE
PAID
LAKE HAVASU CIT. AZ
86403
AUG 13, 12
AMOUNT
\$18.95
00052170-05

When used internationally
affix customs declarations
(PS Form 2976, or 2976A).



Addressee Copy
Label 11-B, March 2004

Post Office To Addressee

DELIVERY (POSTAL USE ONLY)			
Delivery Attempt	Time	<input type="checkbox"/> AM <input type="checkbox"/> PM	Employee Signature
Mo. Day			
Delivery Attempt	Time	<input type="checkbox"/> AM <input type="checkbox"/> PM	Employee Signature
Mo. Day			
Delivery Date	Time	<input type="checkbox"/> AM <input type="checkbox"/> PM	Employee Signature
Mo. Day			

CUSTOMER USE ONLY

WAIVER OF SIGNATURE (Domestic Mail Only)
Additional merchandise insurance is void if customer requests waiver of signature. I wish delivery to be made without obtaining signature of addressee or addressee's agent (if delivery employee judges that article can be left in secure location) and I authorize that delivery employee's signature constitutes valid proof of delivery.

NO DELIVERY
 Weekend Holiday Mailer Signature

ORIGIN (POSTAL SERVICE USE ONLY)			
PO ZIP Code 86403	Day of Delivery Next <input type="checkbox"/> 2nd <input type="checkbox"/> 3rd Del. Day <input type="checkbox"/>	Postage \$ 18.95	Return Receipt Fee \$
Date Accepted 8/13/12	Month Day 8/15	Scheduled Date of Delivery	Scheduled Time of Delivery AM <input type="checkbox"/> Noon <input type="checkbox"/> PM <input type="checkbox"/>
Mo. Day Year 9/18	Time Accepted AM <input type="checkbox"/> PM <input type="checkbox"/>	Military <input type="checkbox"/> 2nd Day <input type="checkbox"/> 3rd Day	Int'l Alpha Country Code
Flat Rate <input type="checkbox"/> or Weight	Int'l Alpha Country Code	Accepted Emp. Initials	

FROM: (PLEASE PRINT) PHONE (728) 330-7080
DAN'S FRYCHACE
357 HANCOCK DS
LAKE HAVASU CITY AZ 86404

TO: (PLEASE PRINT) PHONE ()
BUREAU OF LAND MANAGEMENT
ARIZONA STATE OFFICE
ONE NORTH CENTRAL AVE
SUITE 800
DENVER AZ
85004 + 4427

FOR PICKUP OR TRACKING
Visit www.usps.com
Call 1-800-222-1811



USPS packaging products have been awarded Cradle to Cradle CertificationSM for their ecologically-intelligent design. For more information go to mbdc.com/psps
Cradle to Cradle CertifiedSM is a certification mark of MBDC.

Please recycle.



EP13F

082708_EM_EP13F OCT 2008

PRESS HARD. YOU ARE MAKING 3 COPIES.

This packaging is the property of the U.S. Postal Service[®] and is provided solely for use in sending Express Mail[®] shipments. Misuse may be a violation of federal law. This packaging is not for resale. EP13F © U.S. Postal Service; Oct. 2008. All rights reserved.

United States Department of the Interior
Bureau of Land Management
 LANDS/RECREATION & PLANNING
 ONE N CENTRAL AVE
 PHOENIX, AZ 85004 -2203
 Phone: 602-417-9200

Receipt

No: 2631016

Transaction #: 2711513	
Date of Transaction: 08/15/2012	
CUSTOMER:	
DAVID FRYBARGER 2510 ANGLER DR LAKE HAVASU CITY, AZ 86404-2134 US	

LINE #	QTY	DESCRIPTION	REMARKS	UNIT PRICE	TOTAL
1	1.00	LOCATABLE MINERALS / MINING CLAIMS- NOT NEW-UNADJUD, ONE AUTH NO. ONLY / MINING CLAIM MONEY RECEIVED CASES: AMC411759/\$50.00	MAINT FEE WAIVER (5) 2013 / POL (5) 2012	- n/a -	50.00
TOTAL:					\$50.00

PAYMENT INFORMATION			
1	AMOUNT:	50.00	POSTMARKED: 08/13/2012
	TYPE:	CHECK	RECEIVED: 08/15/2012
	CHECK NO:	1227	
	NAME:	FRYBARGER, DAVID H 2510 ANGLER DR LAKE HAVASU CITY AZ 86404-2134 US	

REMARKS

This receipt was generated by the automated BLM Collections and Billing System and is a paper representation of a portion of the official electronic record contained therein.

DEPARTMENT OF THE INTERIOR
BUREAU OF LAND MANAGEMENT
MINING CLAIMS

Run Date/Time: 08/16/2012 09:53 AM

(LIVE) Serial Register Page

Page 1 of 1

01 05-10-1872;017STAT0091;30USC26,28,34
Case Type 384101: LODE CLAIM
Claim Name: LITTLE MICA #5
Commodity :
Case Disposition: ACTIVE
Required Maintenance Fee: \$140.00

Total Acres
16.530

Serial Number
AMC416023
Lead File Number
AMC416023

Name & Address		Int Rel	% Interest		
FRYBARGER ROGER	2510 ANGLER DR	LAKE HAVASU CITY, AZ 86404-2134 CLAIMANT	0.0000000		
FRYBARGER DAVID	2510 ANGLER DR	LAKE HAVASU CITY, AZ 86404-2134 CLAIMANT	0.0000000		
Mer Twp	Rng	Sec	Quadrant	District/Field Office	County
14	0170N	0160W	010	KINGMAN FO	MOHAVE

Act Date	Code	Action	Action Remarks	Receipt Number
05/19/2012	403	LOCATION DATE		
05/30/2012	395	RECORDATION NOTICE RECD	1	2578733
05/29/2012	484	LOCATION YEAR / MAINTENANCE	2012	2578733
06/25/2012	669	LAND STATUS CHECKED		
06/20/2012	635	AMENDED LOCATION FILED	MAP	2592775
05/29/2012	501	ACCT ADV IN LEAD FILE	AMC416023;	

Line Nr Remarks

NO WARRANTY IS MADE BY BLM
FOR USE OF THE DATA FOR
PURPOSES NOT INTENDED BY BLM

**DEPARTMENT OF THE INTERIOR
BUREAU OF LAND MANAGEMENT**

MINING CLAIMS

(LIVE) Serial Register Page

Run Date/Time: 08/16/2012 09:56 AM

Page 1 of 1

01 05-10-1872;017STAT0091;30USC26,28,34

Case Type 384101: LODE CLAIM

Claim Name: LITTLE MICA

Commodity :

Case Disposition: ACTIVE

Required Maintenance Fee: \$140.00

Total Acres
20.660

Serial Number
AMC411759
Lead File Number
AMC411759

Name & Address

Name & Address		Int Rel	% Interest
HODGES JACK	3656 WINSTON DR		
FRYBARGER DAVID	2510 ANGLER DR		
	LAKE HAVASU CITY, AZ 86406-7253	CLAIMANT	0.0000000
	LAKE HAVASU CITY, AZ 86404-2134	CLAIMANT	0.0000000

Mer Twp	Rng	Sec	Quadrant	District/Field Office	County
14	0170N	0160W	010	NE NW SW SE	KINGMAN FO
					MOHAVE

Act Date	Code	Action	Action Remarks	Receipt Number
10/22/2011	403	LOCATION DATE		
11/03/2011	395	RECORDATION NOTICE RECD	1	2455893
10/27/2011	484	LOCATION YEAR / MAINTENANCE	2012	2455893
08/15/2012	392	MONIES RECEIVED	\$50.00;1	2631016
07/02/2012	635	AMENDED LOCATION FILED	GPS DATA	2601578
06/20/2012	635	AMENDED LOCATION FILED	MAP	2592775
05/17/2012	669	LAND STATUS CHECKED		
10/27/2011	501	ACCT ADV IN LEAD FILE	AMC411759;	

Line Nr Remarks

NO WARRANTY IS MADE BY BLM
FOR USE OF THE DATA FOR
PURPOSES NOT INTENDED BY BLM

NOTICE!!

These documents have been scanned!

Do not place un-scanned documents beneath this notice!

Do not remove this notice from this file!

GPO Jacket No. 560-102
Print Order 61540
Rise Business Services, LLC
Job=AZ15 5/16/2019



Box Number= AZ15054



Claim Begin-End: AMC411759-AMC411759

6 Location Notices-Amendments and Supporting Documents



AZ15054-1 AMC411759-AMC412495

MINING CLAIM STATUS REPORT

DATA ENTERED

NOV 23 2011 10

MTP Checked by NOV 23 2011 PB
GEO Checked by NOV 23 2011 PB

LEAD SERIAL NUMBER AMC 411759 thru AMC _____

OF CLAIMS & TYPE

CHARGES

# <u>1</u> LODE	Location Fee @ \$34 = \$ _____
# _____ PLACER	Processing Fee @ \$15 = \$ _____
# _____ ASSOCIATION PLACER	Maintenance Fee @ \$140 = \$ _____
# _____ MILL SITE	Overage (+) = \$ _____
# _____ TUNNEL SITE	Shortage (-) = \$ _____
	Other Fees = \$ _____
	TOTAL = \$ _____

ARE THERE ENOUGH LOCATORS?

Yes () No () _____

DOCUMENTS RECEIVED VIA -

Over-the-Counter () Mail

TIMELY FILED?

Yes No ()

LEGAL DESCRIPTION -

T <u>17N</u> R <u>16W</u> SEC <u>10</u>
T _____ R _____ SEC _____
T _____ R _____ SEC _____
T _____ R _____ SEC _____

BLM () FOREST SERVICE () _____ SUBJ TO PL 359: Yes () No ()

WILDERNESS AREA: No () Yes () _____

SPLIT ESTATE - N/A () SX () PX () SRHA () OTHER () _____

Proper Notice Filed if Located on SHRA Lands? N/A () Yes () No ()

RECONVEYED MINERALS ON BLM LANDS REQUIRE OPENING ORDERS FROM 1944 TO 1993 -

Open to Entry on: _____ N/A ()

COMMENTS/STATUS - VOID () PARTIALLY VOID () PVT MINERALS () WITHDRAWN LANDS ()
OTHER () _____

AHC411759

Claimant acknowledges that portions of the following claims(s) site(s) may be void or voidable.

Printed Name of Claimant _____ Signature of Claimant _____

***** FINAL ADJUDICATION *****

DATE 5/17/2012 INITIALS TS

United States Department of the Interior
 Bureau of Land Management
 LANDS/RECREATION & PLANNING
 ONE N CENTRAL AVE
 PHOENIX, AZ 85004 -2203
 Phone: 602-417-9200

Receipt

No: 2601578

Transaction #: 2681611	
Date of Transaction: 07/03/2012	
CUSTOMER:	
JACK L HODGES 3656 WINSTON DR LAKE HAVASU CITY, AZ 86406-7253 US	

LINE #	QTY	DESCRIPTION	REMARKS	UNIT PRICE	TOTAL
1	1.00	LOCATABLE MINERALS / MINING CLAIMS-NOT NEW-UNADJUD, ONE AUTH NO. ONLY / MINING CLAIM MONEY RECEIVED CASES: AMC411759/\$10.00	AMEND/1	- n/a -	10.00
TOTAL:					\$10.00

PAYMENT INFORMATION					
1	AMOUNT:	10.00	POSTMARKED:	06/28/2012	
	TYPE:	CHECK	RECEIVED:	07/03/2012	
	CHECK NO:	3510			
	NAME:	HODGES, JACK 3656 WINSTON DR LAKE HAVASU CITY AZ 86406-7253 US			

REMARKS

This receipt was generated by the automated BLM Collections and Billing System and is a paper representation of a portion of the official electronic record contained therein.

United States Department of the Interior
Bureau of Land Management
 LANDS/RECREATION & PLANNING
 ONE N CENTRAL AVE
 PHOENIX, AZ 85004 -2203
 Phone: 602-417-9200

Receipt

No: 2592775

Transaction #: 2672627	
Date of Transaction: 06/20/2012	
CUSTOMER:	
DAVID FRYBARGER 2510 ANGLER DR LAKE HAVASU CITY, AZ 86404-2134 US	

LINE #	QTY	DESCRIPTION	REMARKS	UNIT PRICE	TOTAL
1	1.00	LOCATABLE MINERALS / MINING CLAIMS-NOT NEW-UNADJUD, ONE AUTH NO. ONLY / MINING CLAIM MONEY RECEIVED CASES: AMC411759/\$60.00	AMENDMENTS (6)	- n/a -	60.00
TOTAL:					\$60.00

PAYMENT INFORMATION			
1	AMOUNT:	60.00	POSTMARKED: 06/18/2012
	TYPE:	CHECK	RECEIVED: 06/20/2012
	CHECK NO:	432210	
	NAME:	FRYBARGER, DAVID 2510 ANGLER DR LAKE HAVASU CITY AZ 86404-2134 US	

REMARKS

This receipt was generated by the automated BLM Collections and Billing System and is a paper representation of a portion of the official electronic record contained therein.

AMENDMENT
6-26-2012
AMC 411 759

Jack Hodges

LOCATION NOTICE FOR LODE MINING CLAIM

NOTICE IS HEREBY GIVEN that the LITTLE
MICA lode mining claim has been located
by DAVID FRYBARGER whose current mailing
address is 2510 ANGLER DRIVE
LAKE HAVASU CITY, AZ 86404

RECEIVED
BLM AZ STATE OFFICE
2012 JUL -2 P 2 28
PHOENIX, ARIZONA
BLM
Date
Stamp

The general course of this claim is NORTHEAS BY NORTH and it is situated in MOHAVE
County, Arizona. This claim is 1500 feet in length and 600 feet in width. This claim runs
from the location monument on which this location notice is posted approximately 750 feet in a
NE direction to the N end line and 750 feet in a SW direction to the
S end line. This claim is marked by six monuments, one at each corner and one at the center of each
end line of the claim.

The location monument on which this notice is posted is situated within Section 10, Township 17N
16 W, Gila Salt River Base and Meridian, Arizona and this claim encompasses portions
of the following quarter section (s), section (s), Township (s) and Range (s) NE, NW, SE, SW
sections, section 10, 17N TOWNSHIP, 16 W RANGE
Gila Salt River Base and Meridian, Arizona.

The locality of this claim with reference to some natural object or permanent monument and additional information
(if any) concerning its locality are as follows: GPS COORDINATES FOR
CENTER MARKER POST IS N 34° 52.336'
W 113° 57.627'

DATED AND POSTED on the ground this 22ND day of OCT, 20 11.
LOCATOR (s) DAVID FRYBARGER & JACK HODGES

8/8/2012 TS
ENTERED INTO COMPUTER

Form MCF100
Revised July 2005

This form is available from the Arizona Department of Mines & Mineral Resources and may be reproduced.

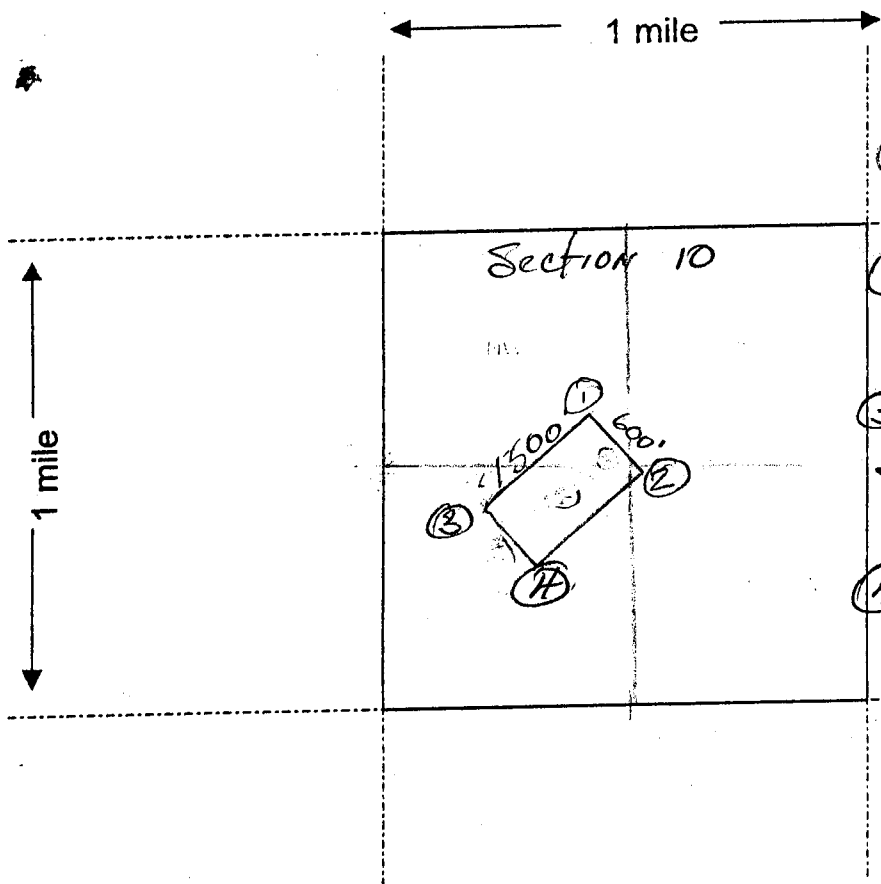
AMC 411 759

AMENDMENT
 6-26-2012
 AMC H11 759

Jack Hedges

MINING CLAIM MAP

Lode Placer ()



GPS

- ① NW Corner Post
N 34° 52.33' W 113° 57.583'
- ② NE Corner Post
N 34° 52.272' W 113° 57.499'
- ③ SW Corner Post
N 34° 52.137' W 113° 57.76'
- ④ SE Corner Post
N 34° 52.071' W 113° 57.67'

Scale : 1" = 2000 feet



RECEIVED
 BLM AZ STATE OFFICE
 PHOENIX, ARIZONA
 2012 JUL -2 2 28

1. The above map depicts the LITTLE MICA mining claim, which is located in Section 10, Township 17 N, Range 16 W, Gila and Salt River Base and Meridian, MOHAVE County, Arizona.
2. The type of corner and location monuments used are as follows: 1 1/2" DIAMETER WHITE PVC PIPE
3. The bearings and distances in degrees and feet between claim corners are as depicted on the map.

Form MCF100a
 Revised July 2005

DAVID FRYBARGER
2510 ANGLER DRIVE
LAKE HAVASU CITY AZ 86404

AMENDMENT

AMC 411759

LOCATION NOTICE FOR LODE MINING CLAIM

NOTICE IS HEREBY GIVEN that the _____

LITTLE MICA lode mining claim has been located

by DAVID FRYBARGER whose current mailing

address is 2510 ANGLER DRIVE

LAKE HAVASU CITY AZ 86404

BLM Date Stamp	2012 JUN 19 PM 1:27	RECEIVED BLM AZ DISTRICT OFFICE
----------------------	---------------------	------------------------------------

The general course of this claim is SW TO NE and it is situated in MOHAVE

County, Arizona. This claim is 1500 feet in length and 600 feet in width. This claim runs

from the location monument on which this location notice is posted approximately 750 feet in a

SW direction to the SOUTH end line and 750 feet in a NE direction to the

NORTH end line. This claim is marked by six monuments, one at each corner and one at the center of each end line of the claim.

The location monument on which this notice is posted is situated within Section 10, Township 17

N, Range 16 W, Gila Salt River Base and Meridian, Arizona and this claim encompasses portions

of the following quarter section (s), section (s), Township (s) and Range (s) SW, NW, NE AND

SE QUARTER SECTIONS OF SECTION 10, TOWNSHIP 17N, RANGE 16W

Gila Salt River Base and Meridian, Arizona.

The locality of this claim with reference to some natural object or permanent monument and additional information

(if any) concerning its locality are as follows: LOCATED APPROXIMATELY ONE MILE SOUTH-

EAST OF THE ANTLER MINE IN THE HUALAPAI DISTRICT

DATED AND POSTED on the ground this 22ND day of OCTOBER, 2011.

LOCATOR (s) DAVID FRYBARGER, JACK HODGES

David Frybarger

ENTERED INTO COMP

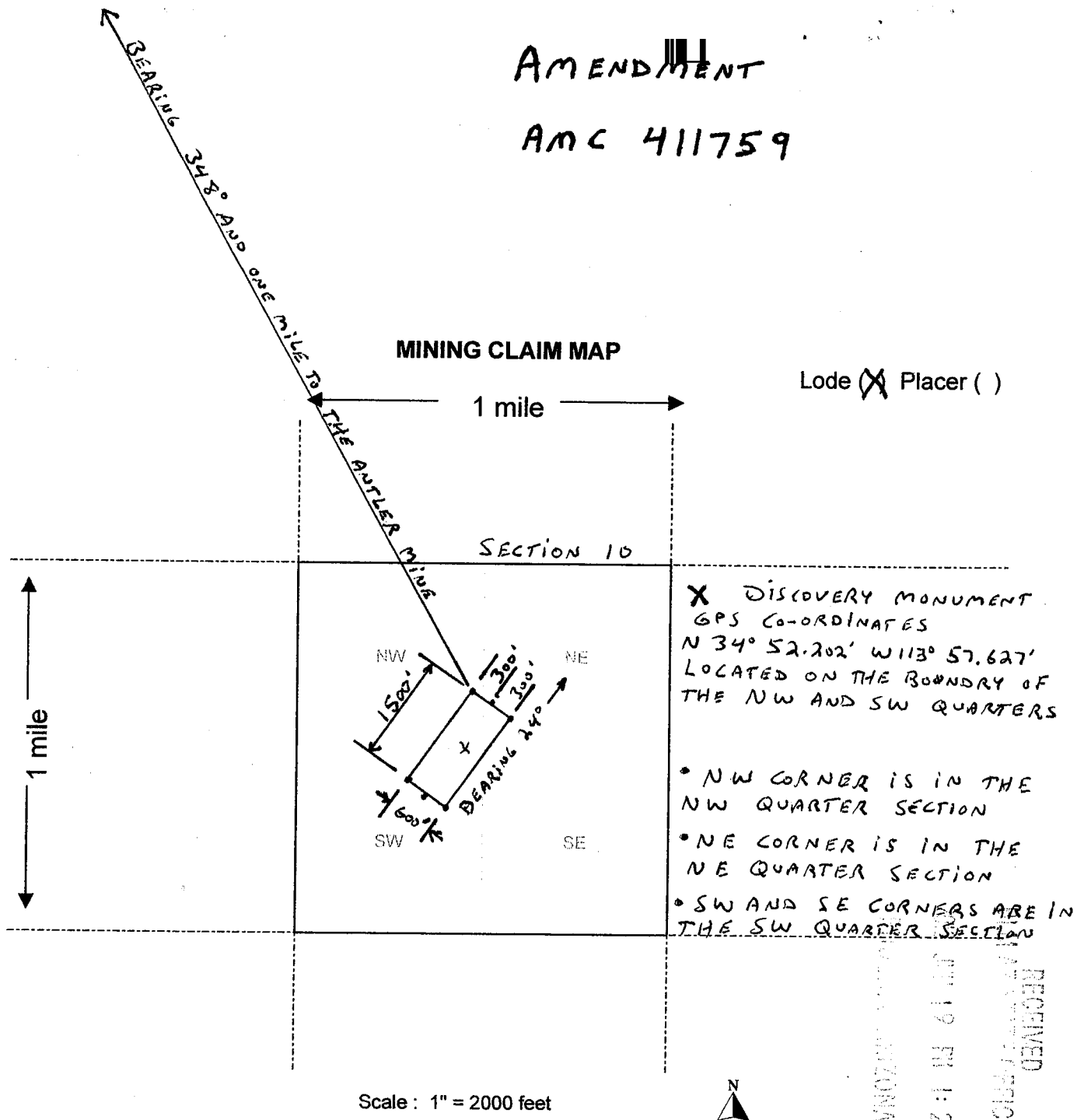
6/26/2012

Form MCF100
Revised July 2005

AMC 411759

AMENDMENT

AMC 411759



1. The above map depicts the LITTLE MICA mining claim, which is located in Section (s) 10, Township 17 N, Range 16 W, Gila and Salt River Base and Meridian, MOHAVE County, Arizona.
2. The type of corner and location monuments used are as follows: 1 1/2" WHITE PVC PIPE
3. The bearings and distances in degrees and feet between claim corners are as depicted on the map.

Form MCF100a
Revised July 2005

This form is available from the Arizona Department of Mines & Mineral Resources and may be reproduced.

LOCATION NOTICE FOR LODE MINING CLAIM

NOTICE IS HEREBY GIVEN that the LITTLE
MICA lode mining claim has been located
by DAVID FRY BARGER whose current mailing
address is 2510 ANGLER DR.
LAKE HAVASU CITY, AZ 86404

BLM AZ STATE OFFICE
2011 OCT 27 PM 3:10
PHOENIX, ARIZONA
BLM
Date
Stamp

The general course of this claim is NORTHEAST BY NORTH and it is situated in MOHAVE
County, Arizona. This claim is 1500 feet in length and 600 feet in width. This claim runs
from the location monument on which this location notice is posted approximately 750 feet in a
NE direction to the N end line and 750 feet in a S direction to the
S end line. This claim is marked by six monuments, one at each corner and one at the center of each
end line of the claim.

The location monument on which this notice is posted is situated within Section 10, Township 17N
16 W, Range 16 W, Gila Salt River Base and Meridian, Arizona and this claim encompasses portions
of the following quarter section (s), section (s), Township (s) and Range (s) CENTER SECTION
10
Gila Salt River Base and Meridian, Arizona.

The locality of this claim with reference to some natural object or permanent monument and additional information
(if any) concerning its locality are as follows: GPS COORDINATE FOR
CENTER MARKER IS N 34° 52.336'
W 113° 57.627'

DATED AND POSTED on the ground this 22ND day of OCT, 2011.

LOCATOR (s) DAVID FRY BARGER, JACK HODGES

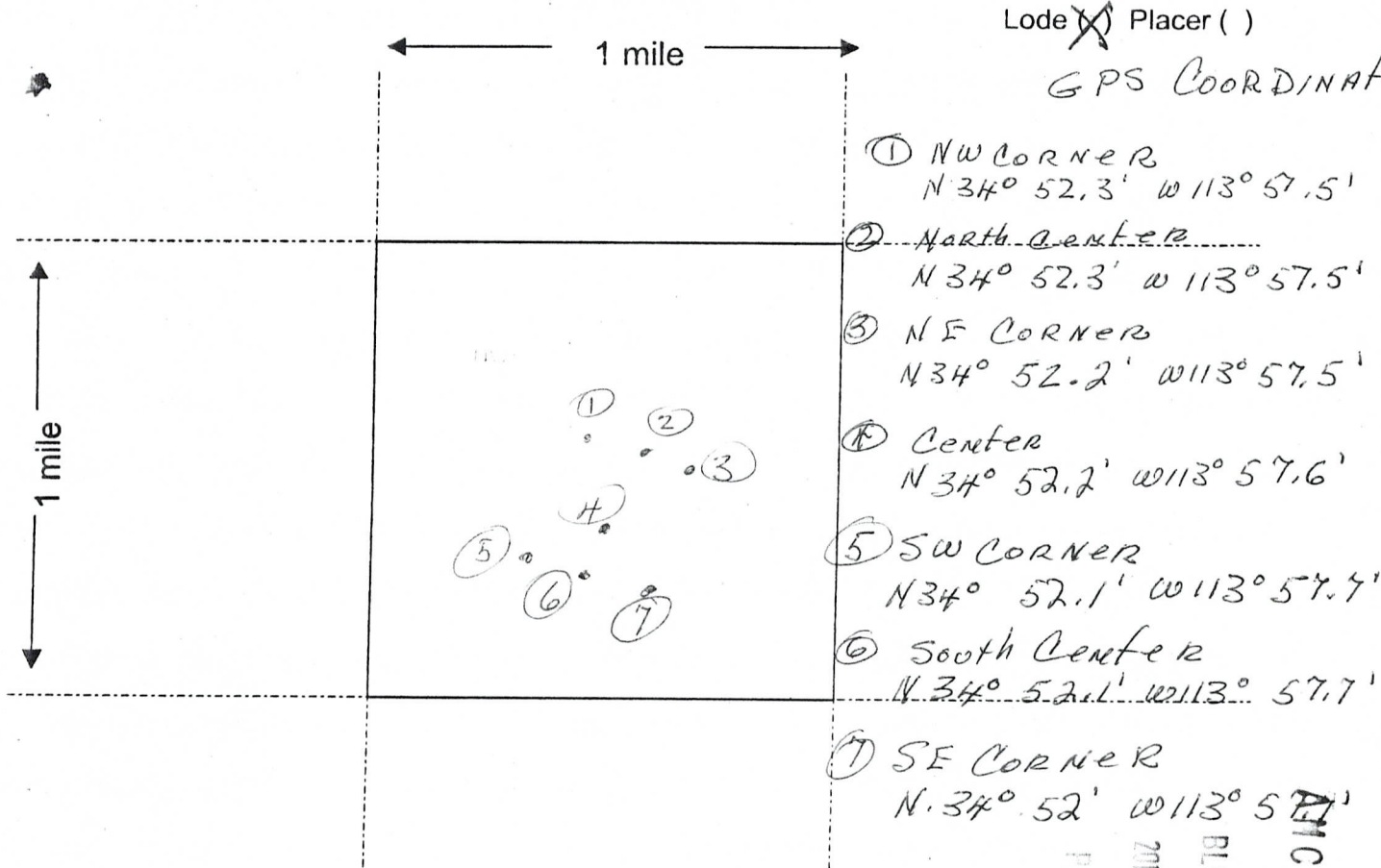
11-23-11
Entered 2-New JDX
PB

Address on Envelope
+ check info, PB

Form MCF100
Revised July 2005

AMC411759

MINING CLAIM MAP



Scale: 1" = 2000 feet



1. The above map depicts the LITTLE MICA mining claim, which is located in Section (S)
10, Township 17 N, Range 16 W, Gila and Salt River Base and Meridian,
MOHAVE County, Arizona.

2. The type of corner and location monuments used are as follows: 1 1/2" white PVC
PIPE

3. The bearings and distances in degrees and feet between claim corners are as depicted on the map.

Form MCF100a
 Revised July 2005

This form is available from the Arizona Department of Mines & Mineral Resources and may be reproduced.

BLM AZ STATE OFFICE
 2011 OCT 7
 PHOENIX, ARIZONA
 M 3
 411759

H

Jack Hodges
3656 Winston Dr
Lk Havasu Cty, AZ 86406-7253

LAS VEGAS NV 890

POSTAGE & FEES PAID



USA FIRST CLASS FOREVER

PHOENIX ARIZONA

2011 OCT 27 PM 3:10

AZ STATE OFFICE

BLM
AZ STATE OFFICE
ONE NORTH CENTRAL AVE
SUITE 800
PHOENIX, AZ 85004-4427

85004-4427

85004-4427

H

Jack Hodges
3656 Winston Dr
Lk Havasu Cty, AZ 86406-7253

LAS VEGAS NV 890

NOV 20 2001



PHOENIX ARIZONA
OCT 27 PM 3:10
AZ STATE OFFICE

BLM

AZ STATE OFFICE
ONE NORTH CENTRAL AVE
SUITE 800

PHOENIX, AZ 85004-4427

85004-4427

PHOENIX, AZ 85004-4427

DEPARTMENT OF INTERIOR
BUREAU OF LAND MANAGEMENT

Input Parameters for Geographic Report with Land

System Id = CR

Admin State = AZ

Geo State = AZ

Casetype Begins With

Case Disp Txt = AUTHORIZED, CANCELLED, EXPIRED, PENDING, REJECTED, RELINQUISHED, WITHDRAWN

Mer Twp Rng =

Section =

Mtrs = 14 0170N 0160W 010, 14 0170N 0160W 999

Commodity =

Commodity Txt =

Pending Org =

Pend Org Decode =

Total Rows Returned: 0

